WAAS CH 77725 W18A	APP CRS 178°	Rwy ldg 3807 TDZE 282 Apt Elev 282

RNAV (GPS) RWY 18
LEESVILLE (L39)

NA

When VGSI inop, Circling Rwy 36 NA at night. Baro-VNAV NA. When VGSI inop, Straight-in/Circling Rwy 18 procedure NA at night. DME/DME RNP-0.3 NA. Visibility reduction by helicopters NA. Use Fort Polk altimeter setting; when not received, use De Ridder altimeter setting and increase all DA 26 feet and all MDA 40 feet; increase LNAV/VNAV all Cats visibility and LNAV Cat C visibility ⅛ SM, and Circling Cat C visibility ¼ SM.

MISSED APPROACH: Climb to 800 then climbing right turn to 4000 direct APPIN and hold.

KPOE ATIS	POLK APP CON	UNICOM
134.85 282.2	123.7 261.3	122.8 (CTAF) L

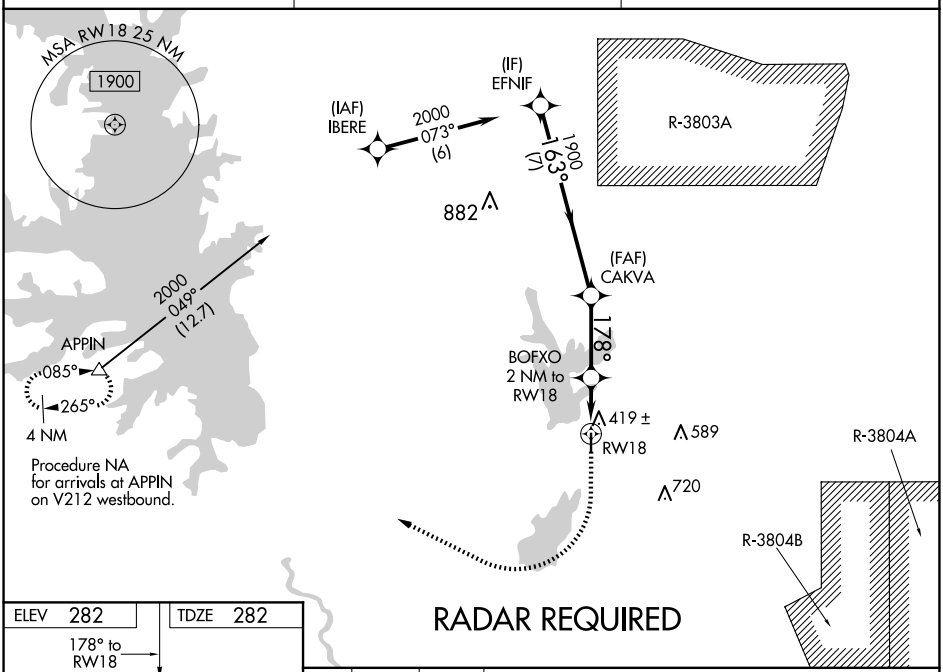

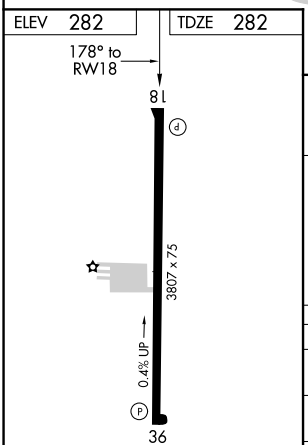

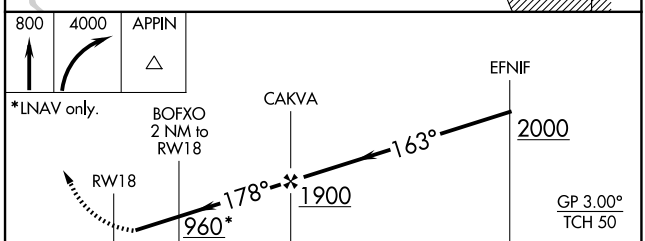

CATEGORY	A	B	C	D
LPV DA	564-1 282 (300-1)			NA
LNAV/VNAV DA	622-1⅛ 340 (400-1⅛)			NA
LNAV MDA	720-1 438 (500-1)		720-1¼ 438 (500-1¼)	NA
CIRCLING	760-1 478 (500-1)	800-1 518 (600-1)	1000-2 718 (800-2)	NA

SC-4, 25 DEC 2025 to 22 JAN 2026
SC-4, 25 DEC 2025 to 22 JAN 2026