WAAS Chan **99700** **W36A**	APP CRS **357°**	Rwy ldg **5002** TDZE **86** Apt Elev **86**

RNAV (GPS) RWY 36
VICKSBURG TALLULAH RGNL (TVR)

For uncompensated Baro-VNAV systems, LNAV/VNAV NA below -8°C (18°F) or above 54°C (130°F). DME/DME RNP-0.3 NA. When local altimeter setting not received, use Vicksburg Muni, MS altimeter setting and increase LPV DA to 309 feet, LNAV/VNAV DA to 516 feet all visibilities ⅛ mile; increase all MDA 40 feet and visibility Cats C/D ¼ mile. Baro-VNAV and VDP NA with Vicksburg Muni, MS altimeter setting.

SSALR

MISSED APPROACH: Climb to 2000 direct DEXIW and hold.

ASOS	MEMPHIS CENTER	UNICOM
118.525	**132.5 259.1**	**123.0** (CTAF) L

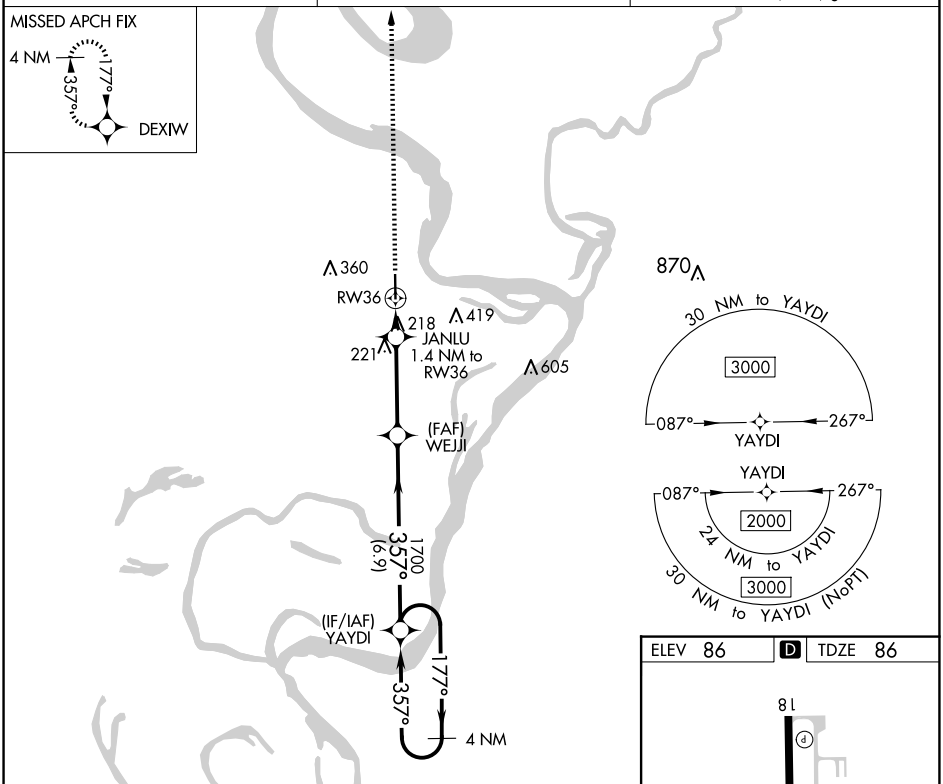

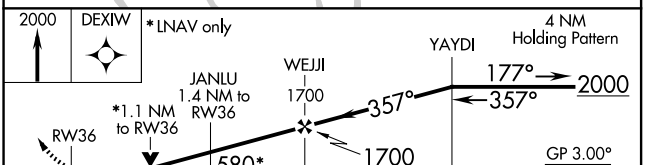

CATEGORY	A	B	C	D
LPV DA	286-½ 200 (200-½)			
LNAV/VNAV DA	493-⅞ 407 (500-⅞)			
LNAV MDA	480-½ 394 (400-½)		480-⅝ 394 (400-⅝)	
C CIRCLING	540-1 454 (500-1)		720-1¾ 634 (700-1¾)	720-2 634 (700-2)

ELEV 86	D	TDZE 86

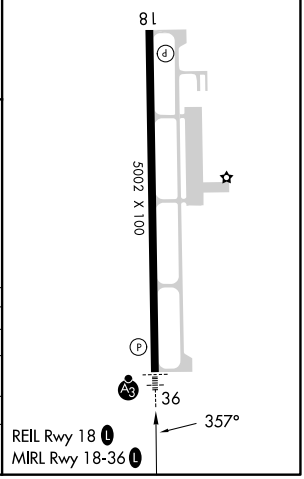

SC-4, 25 DEC 2025 to 22 JAN 2026