# RNAV (GPS) RWY 23

## BRADFORD COUNTY (N27)

| APP CRS | Rwy Ldg | 4301 |
|---|---|---|
| 227° | TDZE | 726 |
| | Apt Elev | 730 |

T
A NA

When local altimeter setting not received, use Elmira altimeter setting and increase all MDAs 40 feet. GPS or RNP-0.3 required. DME/DME RNP-0.3 NA. Night landing: RWY 5 NA. Helicopter visibility reduction below ¾ SM NA.

MISSED APPROACH: Climbing right turn to 3500 direct OKZUS WP and hold.

| AWOS-3 | BINGHAMTON APP CON ★ | UNICOM |
|---|---|---|
| 119.925 | 118.6 257.625 | 123.0 (CTAF) L |

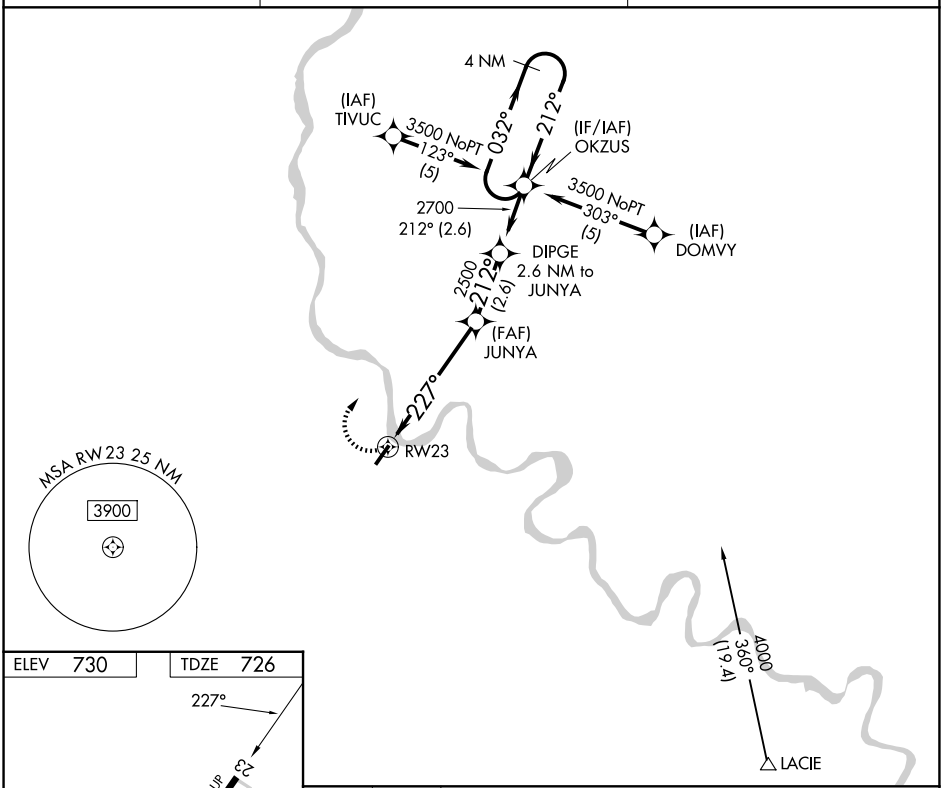


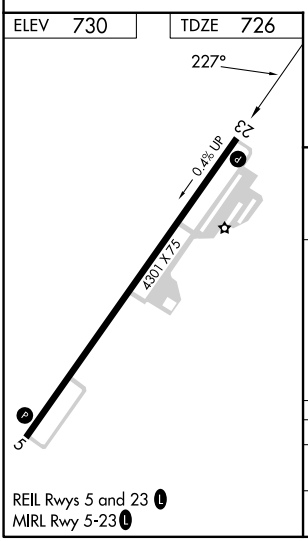


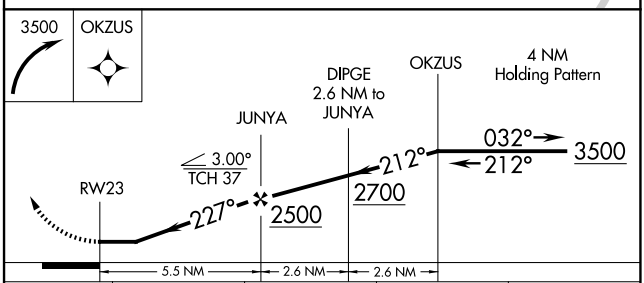


| CATEGORY | A | B | C | D |
|---|---|---|---|---|
| LNAV MDA | 1800-1¼<br>1074 (1100-1¼) | 1800-1½<br>1074 (1100-1½) | NA | |
| CIRCLING | 2020-1¼<br>1290 (1300-1¼) | 2020-1½<br>1290 (1300-1½) | NA | |

REIL Rwys 5 and 23 L
MIRL Rwy 5-23 L

NE-4, 25 DEC 2025 to 22 JAN 2026

NE-4, 25 DEC 2025 to 22 JAN 2026