WAAS CH 77743 W04A	APP CRS 029°	Rwy Ldg 4747 TDZE 2780 Apt Elev 2801

RNAV (GPS) RWY 4
MOJAVE AIR & SPACE PORT/RUTAN FLD (MHV)

RNP APCH.

Circling NA southeast of Rwy 4 and south of Rwy 26 .
Rwy 4 helicopter visibility reduction below ¾ SM NA.

MISSED APPROACH: Climb to 3300 then climbing left turn to 7000 direct ENAMY and hold, continue climb-in-hold to 7000.

AWOS-3PT	JOSHUA APP CON	MOJAVE TOWER★	GND CON
132.225	133.65 348.7	127.6 (CTAF) L 288.35	123.9

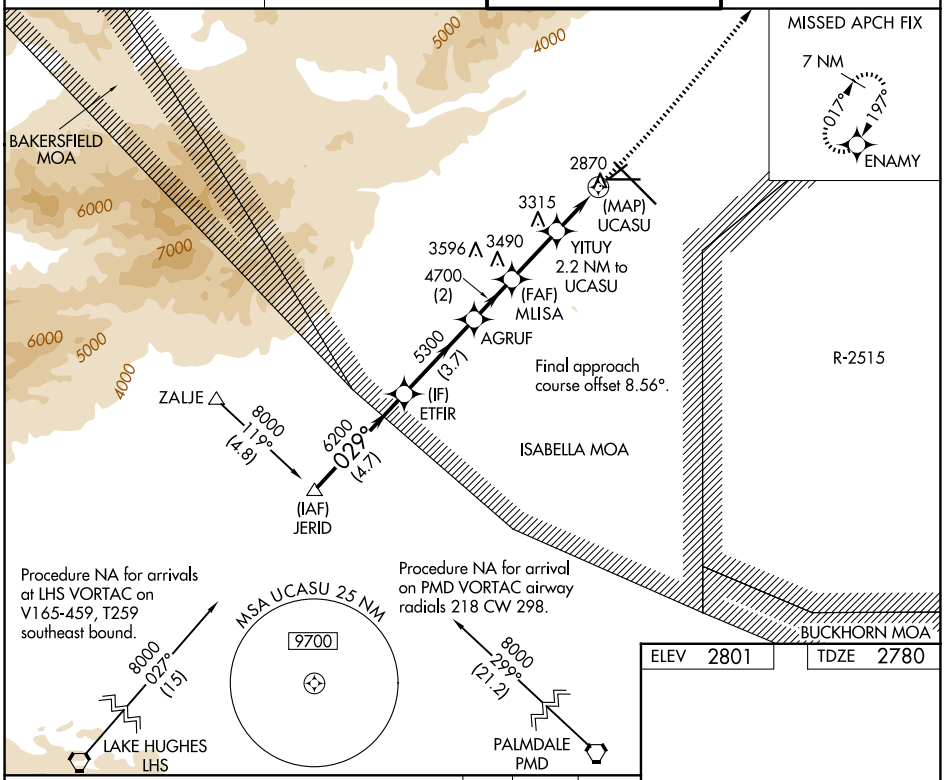

ELEV 2801	TDZE 2780

VGSI and descent angles not coincident (VGSI Angle 4.00/TCH 39).

3300	7000	ENAMY

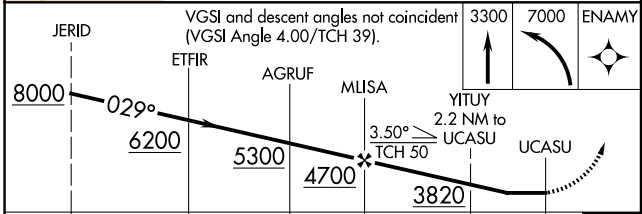

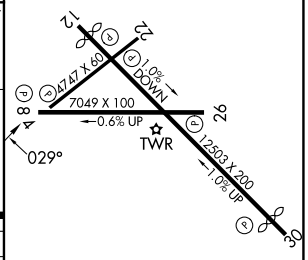

CATEGORY	A	B	C	D
LP MDA	3180-1 400 (400-1)		3180-1⅛ 400 (400-1⅛)	
LNAV MDA	3180-1 400 (400-1)		3180-1⅛ 400 (400-1⅛)	
CIRCLING	3300-1 499 (500-1)	3480-1 679 (700-1)	4140-3 1339 (1400-3)	4500-3 1699 (1700-3)

REIL Rwys 12 and 30 L
MIRL Rwys 8-26 and 4-22 L
HIRL Rwy 12-30 L

SW-3, 25 DEC 2025 to 22 JAN 2026

SW-3, 25 DEC 2025 to 22 JAN 2026