WAAS CH 72728 W34A	APP CRS 352°	Rwy ldg 3500 TDZE 1191 Apt Elev 1195

RNAV (GPS) RWY 34
HOUSTON MEML (M48)

RNP APCH-GPS.

T A NA Baro-VNAV NA. Use Fort Leonard Wood altimeter setting, when not received use West Plains altimeter setting.

MISSED APPROACH: Climb to 3400 direct JUXAD and hold.

TBN ASOS	KANSAS CITY CENTER	CTAF
118.7 229.4	128.35 284.675	122.9 L

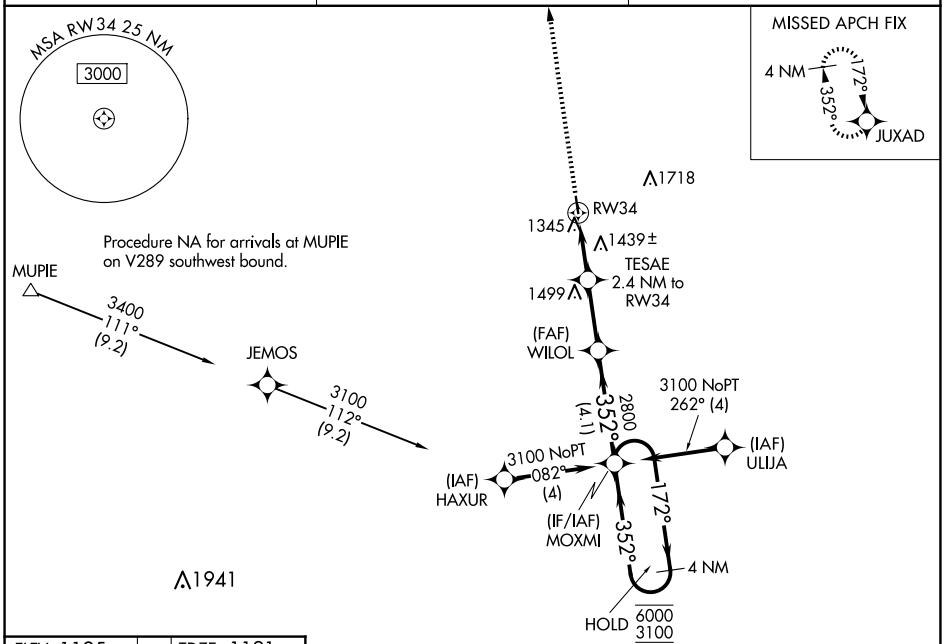

ELEV 1195 TDZE 1191

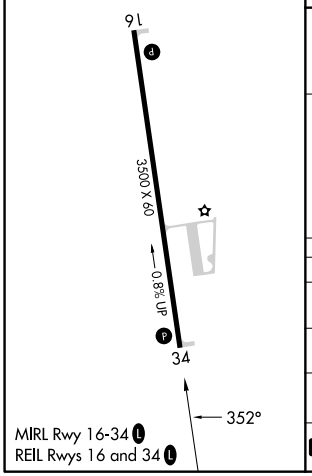

MIRL Rwy 16-34 L
REIL Rwys 16 and 34 L

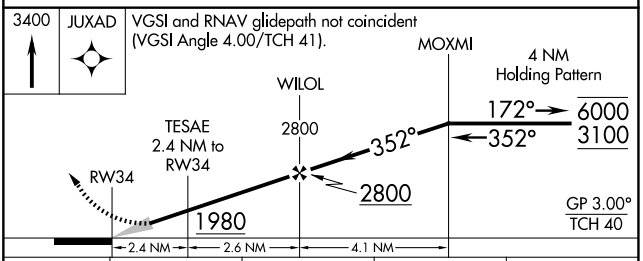

CATEGORY	A	B	C	D
LPV DA	1509-1 318 (400-1)		NA	
LNAV/VNAV DA	1740-1⅝ 549 (600-1⅝)		NA	
LNAV MDA	1740-1 549 (600-1)		NA	
C CIRCLING	1760-1 565 (600-1)	1880-1 685 (700-1)	NA	

NC-3, 25 DEC 2025 to 22 JAN 2026
NC-3, 25 DEC 2025 to 22 JAN 2026