APP CRS	Rwy Ldg	4196
125°	TDZE	1746
	Apt Elev	1747

RNAV (GPS) RWY 14
LAKE PLACID (LKP)

RNP APCH - GPS.

Rwy 14 helicopter visibility reduction below 1 SM NA.
NA Use Saranac Lake altimeter setting.
-31°C Procedure NA at night.

MISSED APPROACH: Climbing right turn to 5000 direct PUGRE and hold.

AWOS-3PT	SLK ASOS	BOSTON CENTER	UNICOM
118.025	124.175	120.35 342.25	122.8 (CTAF) L

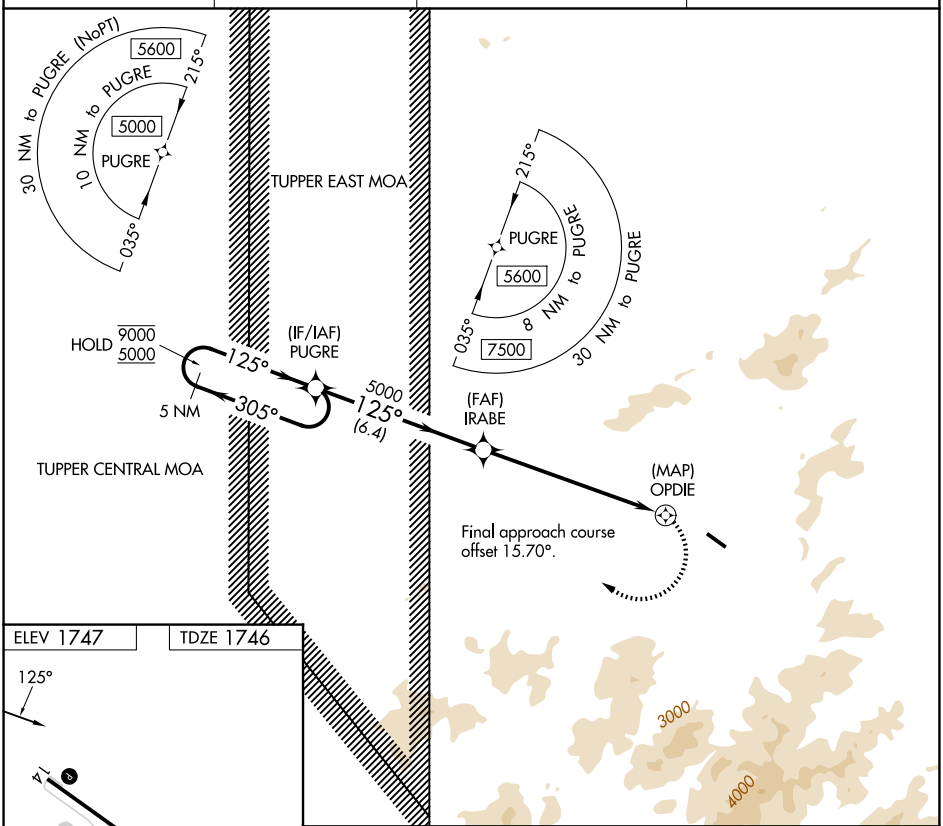

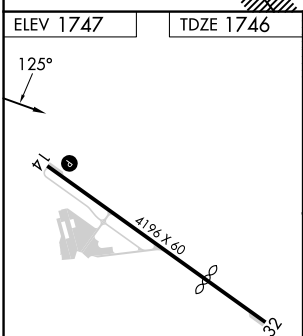

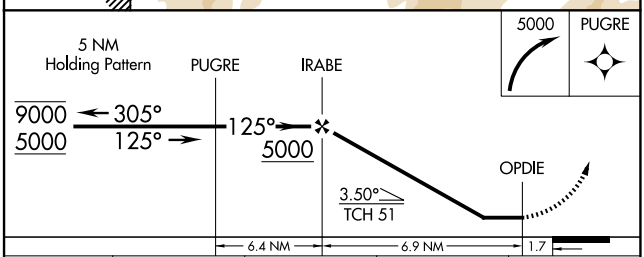

CATEGORY	A	B	C	D
LNAV MDA	3080-2	1334 (1400-2)	NA	
CIRCLING	3080-2	1333 (1400-2)	NA	

MIRL Rwy 14-32 L

NE-2, 25 DEC 2025 to 22 JAN 2026

NE-2, 25 DEC 2025 to 22 JAN 2026