| APP CRS | Rwy ldg | 2705 |
|---|---|---|
| 145° | TDZE | 2066 |
| | Apt Elev | 2066 |

# RNAV (GPS) RWY 16
## ELLS FLD/WILLITS MUNI (O28)

RNP APCH - GPS.

Procedure NA at night. Circling NA west of Rwy 16-34.
NA Use Ukiah altimeter setting; when not received, procedure NA.
Rwy 16 helicopter visibility reduction below 1 SM NA.

MISSED APPROACH: Climb to 6000 direct HERMT and hold.

| UKI ASOS | OAKLAND CENTER | UNICOM |
|---|---|---|
| 119.275 | 132.2 350.3 | 122.8 (CTAF) L |

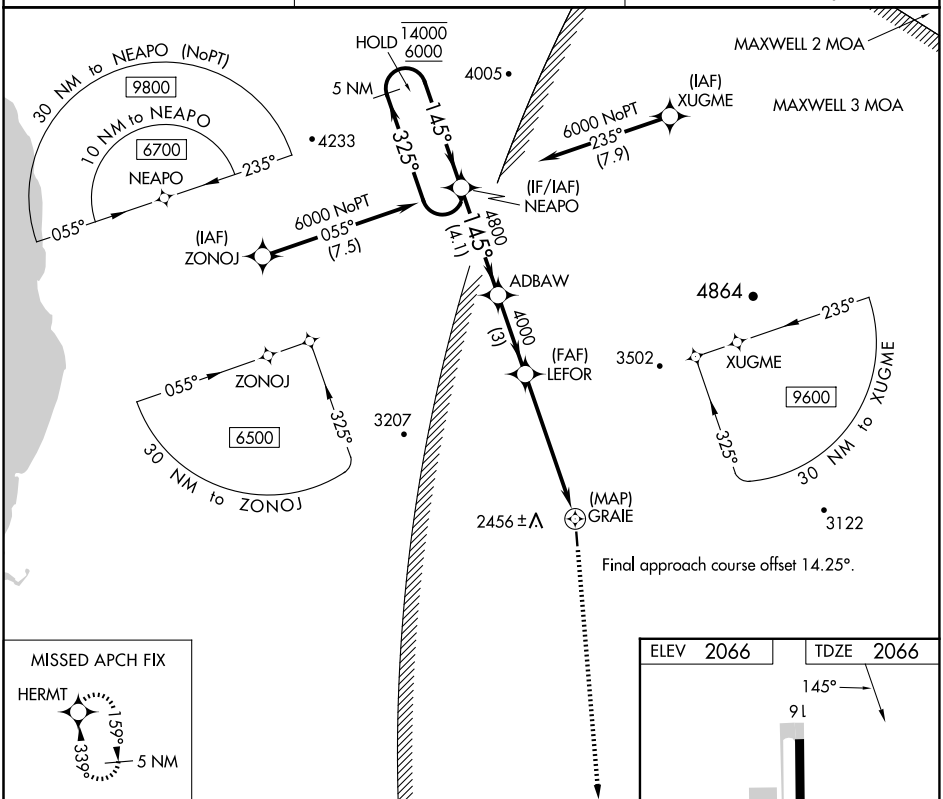





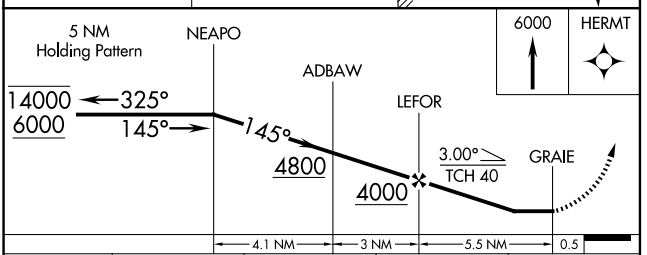


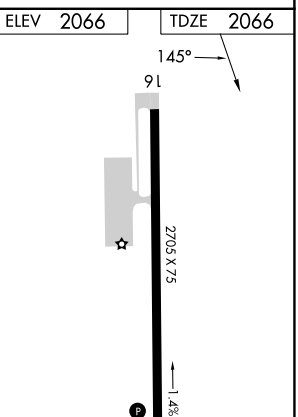


| CATEGORY | A | B | C | D |
|---|---|---|---|---|
| LNAV MDA | 3620-1¼<br>1554 (1600-1¼) | 3620-1½<br>1554 (1600-1½) | 3620-3<br>1554 (1600-3) | NA |
| C CIRCLING | 3620-1¼<br>1554 (1600-1¼) | 3620-1½<br>1554 (1600-1½) | 3620-3<br>1554 (1600-3) | NA |

SW-2, 25 DEC 2025 to 22 JAN 2026

SW-2, 25 DEC 2025 to 22 JAN 2026