APP CRS	Rwy ldg	2705
339°	TDZE	2066
	Apt Elev	2066

RNAV (GPS) RWY 34
ELLS FLD/WILLITS MUNI (O28)

RNP APCH - GPS.

Circling NA west of Rwy 16-34. Rwy 34 helicopter visibility reduction below 1 SM NA. Procedure NA at night. Use Ukiah altimeter setting; when not received, procedure NA.

MISSED APPROACH: Climb to 6100 direct NEAPO and hold, continue climb-in-hold to 6100.

UKI ASOS	OAKLAND CENTER	UNICOM
119.275	132.2 350.3	122.8 (CTAF)

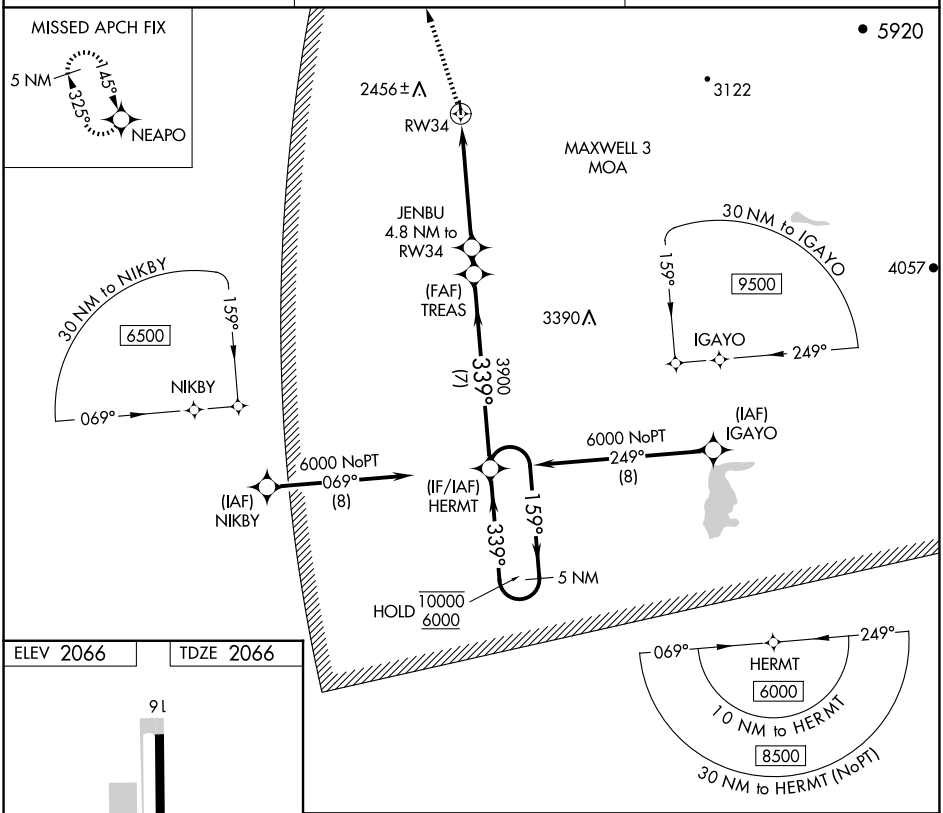

ELEV 2066 TDZE 2066

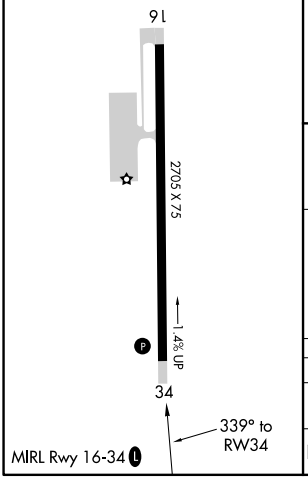

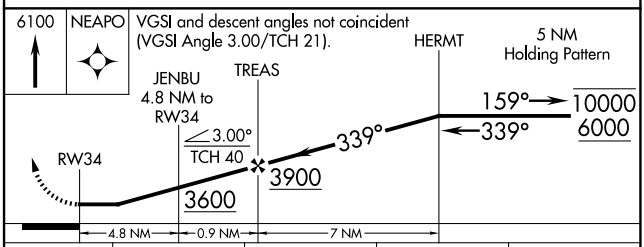

CATEGORY	A	B	C	D
LNAV MDA	3060-1¼ 994 (1000-1¼)	3060-1½ 994 (1000-1½)	3060-3 994 (1000-3	NA
C CIRCLING	3060-1¼ 994 (1000-1¼)	3060-1½ 994 (1000-1½)	3580-3 1514 (1600-3)	NA

SW-2, 25 DEC 2025 to 22 JAN 2026

SW-2, 25 DEC 2025 to 22 JAN 2026