WAAS CH 56212 W17A	APP CRS 167°	Rwy ldg 8500 TDZE 194 Apt Elev 194

RNAV (GPS) RWY 17
TUNICA MUNI (UTA)

RNP APCH.

For uncompensated Baro-VNAV systems, LNAV/VNAV NA below -15°C (5°F) or above 42°C (107°F). For inop ALS, increase LNAV/VNAV visibility all Cats to ⅞ SM, and LNAV Cats C, D visibility to 1⅜ SM. Baro VNAV and VDP NA when using Memphis altimeter setting. When local altimeter setting not received, use Memphis altimeter setting and increase LPV DA to 480, LNAV/VNAV DA to 557, and all MDA 100 feet, increase LNAV/VNAV visibility all Cats to 1 SM, and Circling Cat C visibility to 1¾ SM. For inop ALS when using Memphis altimeter setting, increase LPV all Cats visibility to ⅞ SM, LNAV/VNAV all Cats visibility to 1 SM, LNAV Cats C/D visibility to 1⅝ SM.

MISSED APPROACH: Climb to 2800 direct ULIKE and hold.

AWOS-3	MEMPHIS APP CON	CLNC DEL	UNICOM
118.075	119.1 291.6	118.9	123.0 (CTAF) L

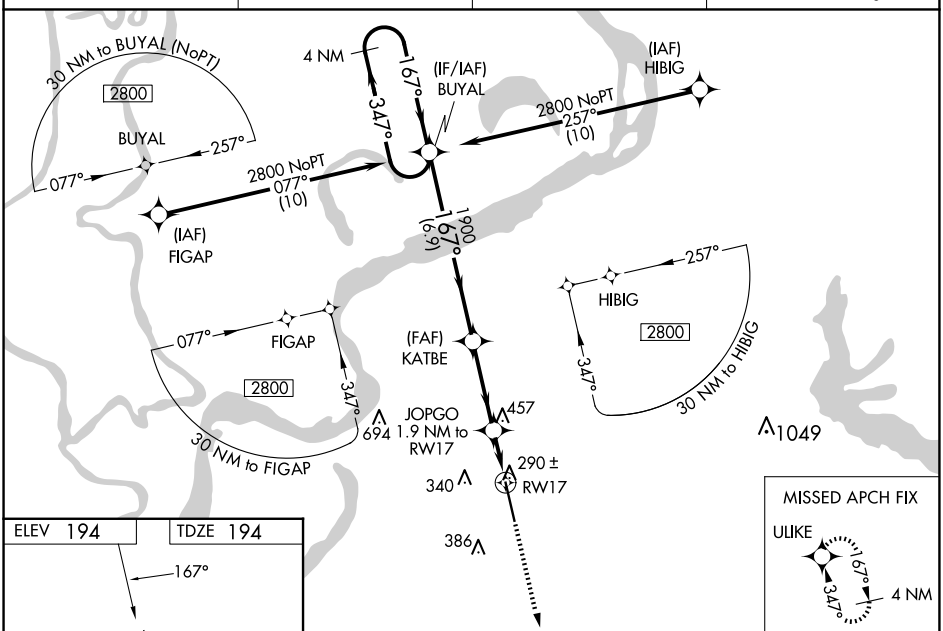

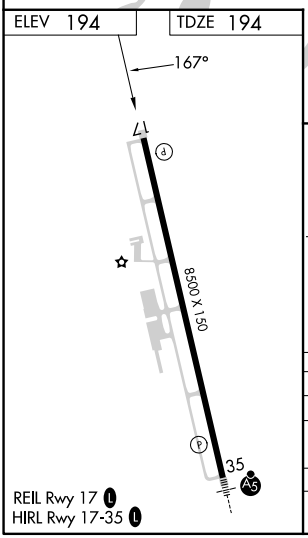

REIL Rwy 17 L
HIRL Rwy 17-35 L

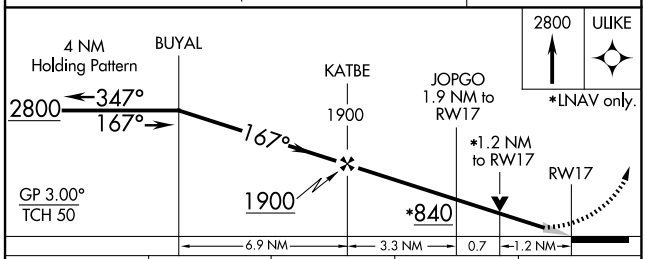

CATEGORY		A	B	C	D
LPV	DA	394-¾ 200 (200-¾)			
LNAV/VNAV	DA	471-¾ 277 (300-¾)			
LNAV	MDA	640-¾ 446 (500-¾)		640-1⅛ 446 (500-1⅛)	
CIRCLING		680-1 486 (500-1)	740-1 546 (600-1)	760-1½ 566 (600-1½)	760-2 566 (600-2)

SC-4, 25 DEC 2025 to 22 JAN 2026
SC-4, 25 DEC 2025 to 22 JAN 2026