WAAS CH 77535 W23A	APP CRS 233°	Rwy ldg 3508 TDZE 610 Apt Elev 610

RNAV (GPS) RWY 23
UNION COUNTY, TROY SHELTON FLD (35A)

RNP APCH - GPS.

Procedure NA at night. When local altimeter setting not received, use Laurens altimeter setting and increase all MDAs 60 feet. Rwy 23 helicopter visibility reduction below 1 SM NA.

MISSED APPROACH: Climb to 3500 direct ZONLU and hold, continue climb-in-hold to 3500.

AWOS-3PT	GREER APP CON ★	UNICOM
119.45	119.4 350.2	122.7 (CTAF)

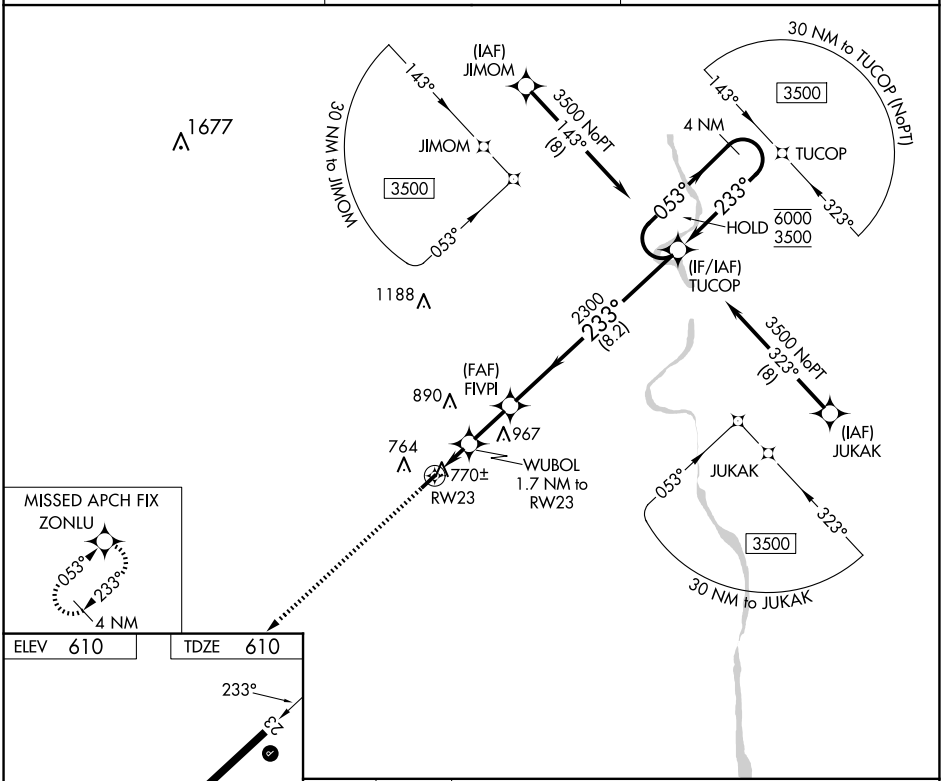

ELEV 610	TDZE 610

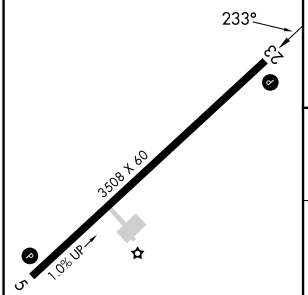

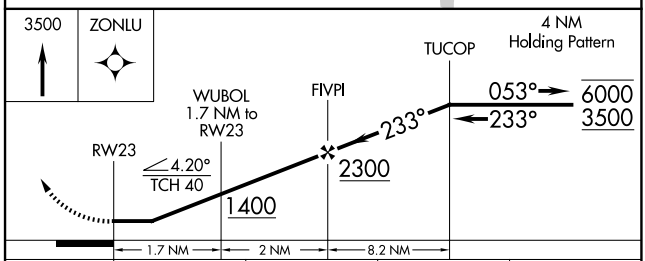

CATEGORY	A	B	C	D
LP MDA	1080-1	470 (500-1)	NA	
LNAV MDA	1140-1	530 (600-1)	NA	
CIRCLING	1180-1	570 (600-1)	NA	

REIL Rwy 23
MIRL Rwy 5-23

SE-2, 25 DEC 2025 to 22 JAN 2026

SE-2, 25 DEC 2025 to 22 JAN 2026