RNAV (GPS) RWY 7
KOKHANOK (9K2) (PFKK)

APP CRS	Rwy ldg	3300
066°	TDZE	115
	Apt Elev	115

T
A NA

Rwy 7 helicopter visibility reduction below 1 SM NA. DME/DME RNP-0.3 NA. Use Iliamna altimeter setting. Procedure NA at night.

MISSED APPROACH: Climbing left turn to 4400 direct UBICE and hold, continue climb-in-hold to 4400.

ILI/PAIL ASOS	ANCHORAGE CENTER	CTAF
134.95	118.8	122.9 L

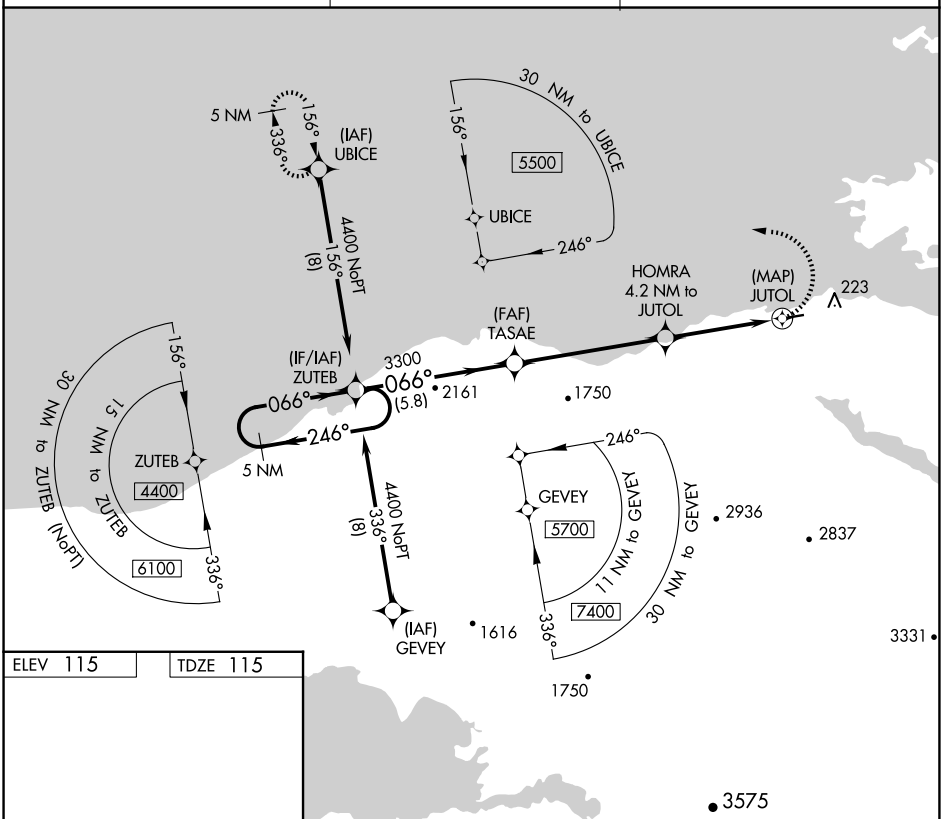

ELEV 115 TDZE 115

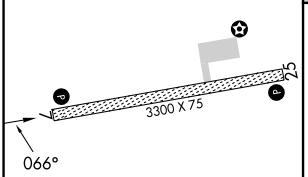

REIL Rwys 7 and 25 L
MIRL Rwy 7-25 L

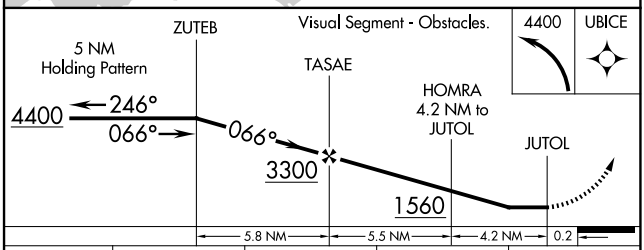

CATEGORY	A	B	C	D
LNAV MDA	820-1 705 (800-1)		820-2 705 (800-2)	
C CIRCLING	1040-1¼ 925 (1000-1¼)	1100-1½ 985 (1000-1½)	1100-3 985 (1000-3)	

AK, 27 NOV 2025 to 22 JAN 2026
AK, 27 NOV 2025 to 22 JAN 2026