| WAAS CH 69637 W01A | APP CRS 012° | Rwy ldg 3202<br>TDZE 235<br>Apt Elev 236 |
|---|---|---|

# RNAV (GPS) RWY 1

## SHERIDAN-GRANT COUNTY RGNL (9M8)

NA

DME/DME RNP-0.3 NA. Helicopter visibility reduction below 1 SM NA. Night Landing: Rwy 1 NA. Use Pine Bluff altimeter setting, when not received, use Little Rock altimeter setting and increase all MDA 20 feet: increase LP and LNAV Cat C visibility ⅛ mile, and Circling Cat C visibility ¼ mile.

MISSED APPROACH: Climb to 2100 direct JOVES and hold.

| PBF ASOS | LITTLE ROCK APP CON | UNICOM |
|---|---|---|
| 120.775 | 135.4 353.6 | 122.8 (CTAF) L |

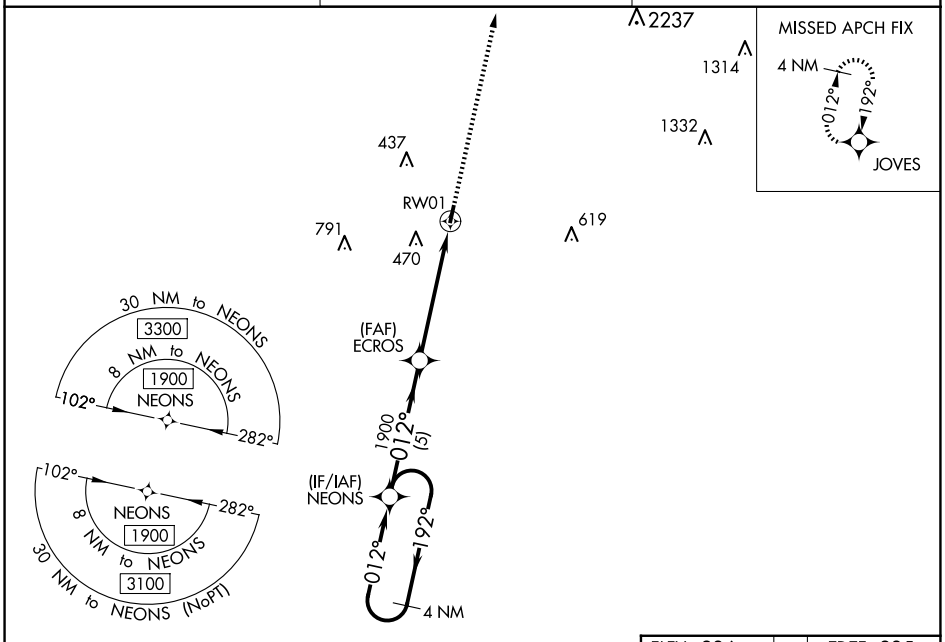


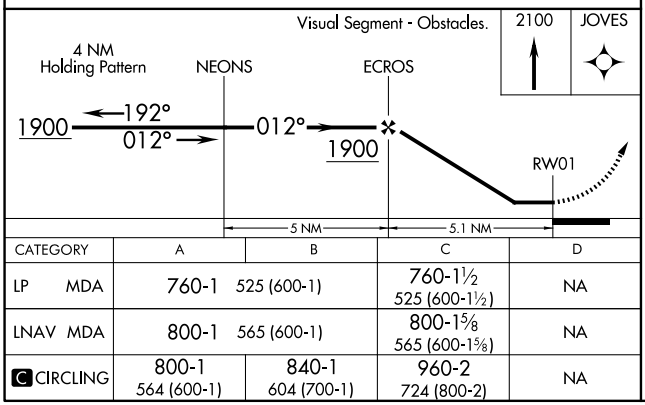

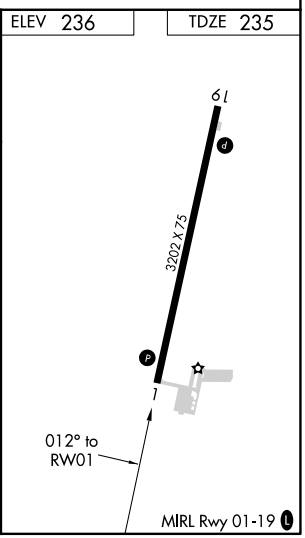
| CATEGORY | A | B | C | D |
|---|---|---|---|---|
| LP MDA | 760-1 525 (600-1) | | 760-1½ 525 (600-1½) | NA |
| LNAV MDA | 800-1 565 (600-1) | | 800-1⅝ 565 (600-1⅝) | NA |
| C CIRCLING | 800-1 564 (600-1) | 840-1 604 (700-1) | 960-2 724 (800-2) | NA |