APP CRS	Rwy Ldg	3401
176°	TDZE	595
	Apt Elev	599

RNAV (GPS) RWY 18
HEFNER-EASLEY (H68)

RNP APCH - GPS.

Procedure NA at night. Use Pryor altimeter setting.
NA Rwy 18 helicopter visibility reduction below 1 SM NA.

MISSED APPROACH: Climbing right turn to 2500 direct TUSOC and hold.

H71 AWOS-3PT	TULSA APP CON	CTAF
120.1	119.1 360.825	122.9

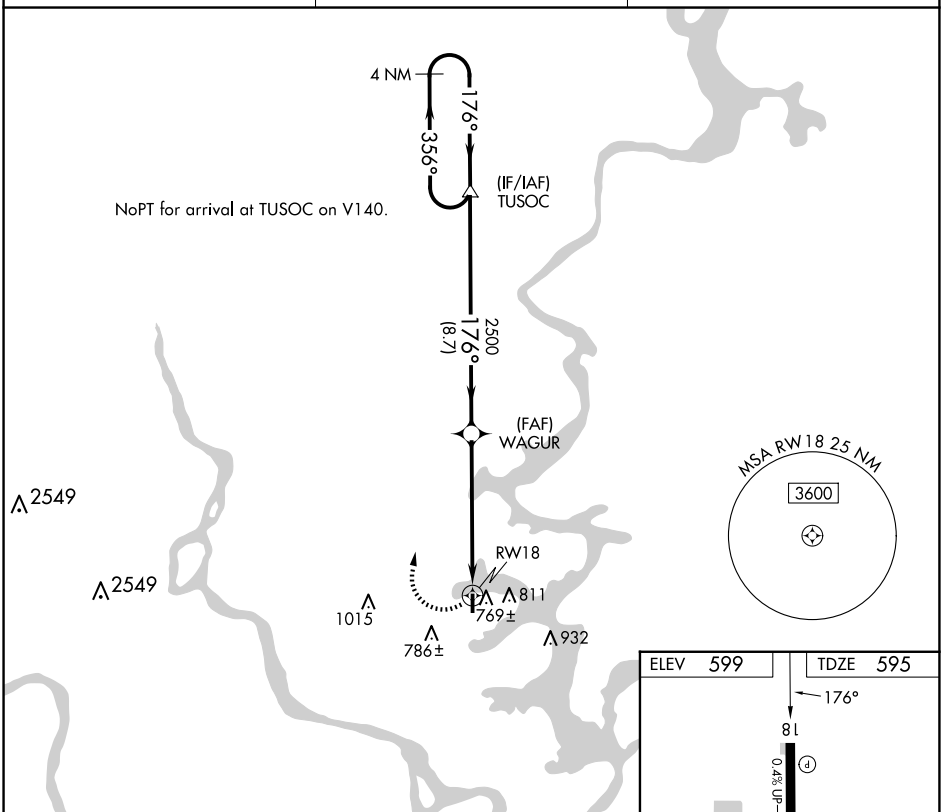

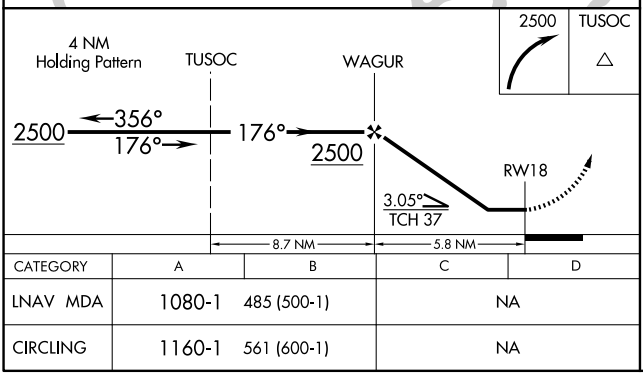

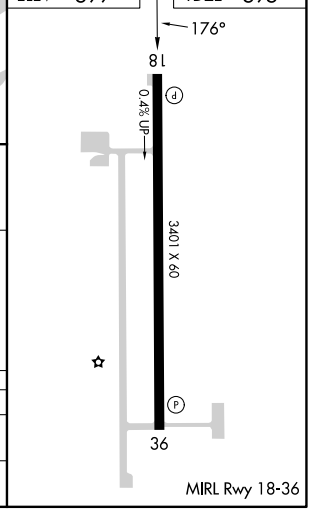

CATEGORY	A	B	C	D
LNAV MDA	1080-1 485 (500-1)		NA	
CIRCLING	1160-1 561 (600-1)		NA	

SC-1, 25 DEC 2025 to 22 JAN 2026