RNAV (GPS) RWY 36
HEFNER-EASLEY (H68)

APP CRS	Rwy ldg	3401
356°	TDZE	599
	Apt Elev	599

RNP APCH.

Procedure NA at night. Helicopter visibility reduction below 1 SM NA. Use Pryor altimeter setting.

MISSED APPROACH: Climb to 2500 direct TUSOC and hold.

H71 AWOS-3PT	TULSA APP CON	CTAF
120.1	119.1 360.825	122.9

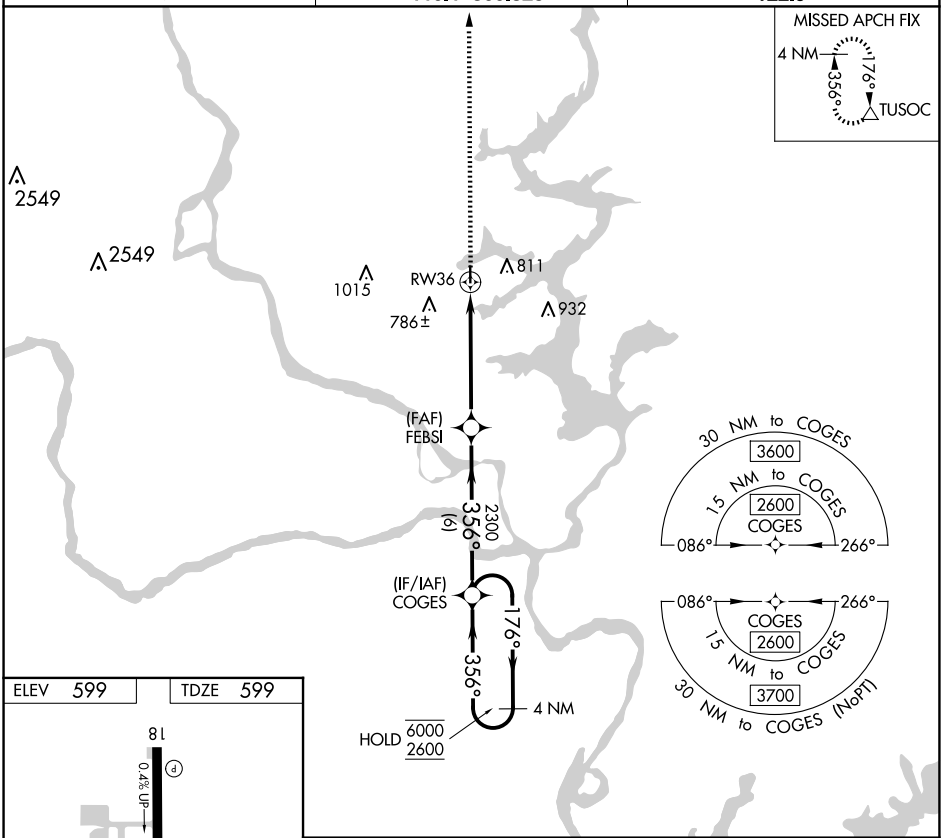

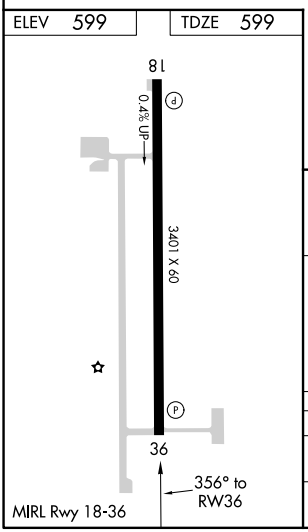

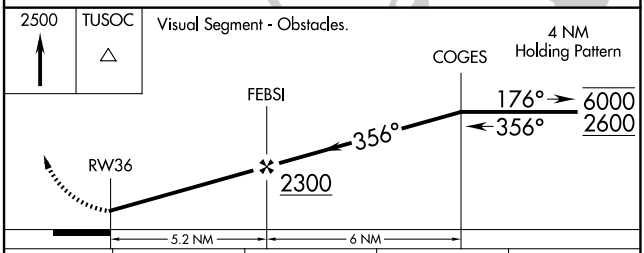

CATEGORY	A	B	C	D
LNAV MDA	1140-1	541 (600-1)	NA	
C CIRCLING	1160-1	561 (600-1)	NA	

SC-1, 25 DEC 2025 to 22 JAN 2026

SC-1, 25 DEC 2025 to 22 JAN 2026