WAAS CH 49030 W30A	APP CRS 311°	Rwy ldg 4100 TDZE 2441 Apt Elev 2441

RNAV (GPS) RWY 30
CIRCLE TOWN COUNTY (4U6)

RNP APCH-GPS.

NA

MISSED APPROACH: Climb to 5000 direct JONOK and hold, continue climb-in-hold to 5000.

AWOS-2	SALT LAKE CENTER	UNICOM
119.025	126.85 305.2	122.8 (CTAF) L

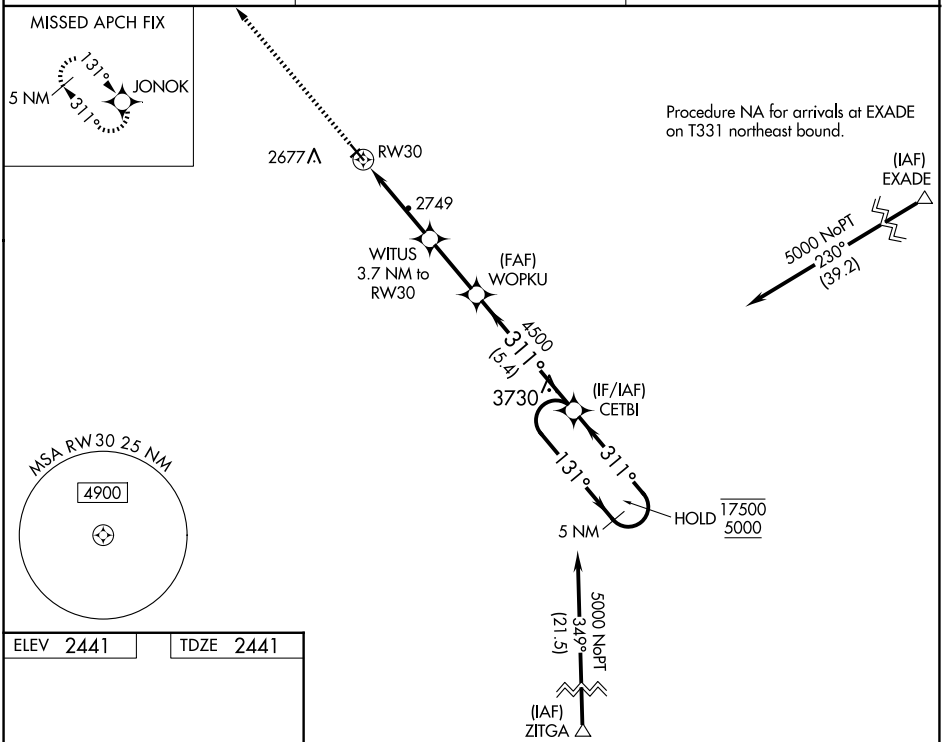

ELEV 2441	TDZE 2441

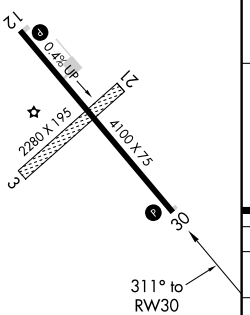

MIRL Rwy 12-30 L

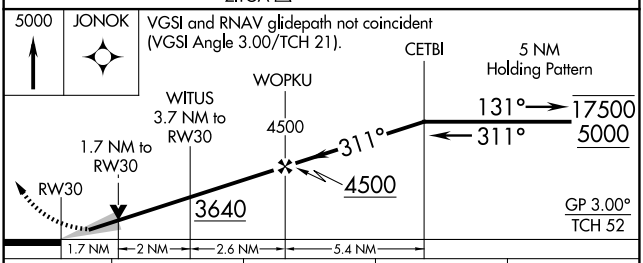

CATEGORY	A	B	C	D
LPV DA	2691-1 250 (300-1)			
LNAV/VNAV DA	2974-1½ 533 (600-1½)			
LNAV MDA	3000-1 559 (600-1)		3000-1⅝ 559 (600-1⅝)	

NW-1, 25 DEC 2025 to 22 JAN 2026
NW-1, 25 DEC 2025 to 22 JAN 2026