WAAS CH 42937 W13A	APP CRS 126°	Rwy Ldg 3314 TDZE 160 Apt Elev 162

RNAV (GPS) RWY 13
SOUTH NAKNEK NR 2 (WSN)(PFWS)

RNP APCH.

When local altimeter setting not received, use King Salmon altimeter setting and increase all MDA 40 feet. Circling Rwy 5 NA at night. VDP NA when using King Salmon altimeter setting.

MISSED APPROACH: Climb to 700 then climbing right turn to 3200 direct TIKGU and hold.

AWOS-3P	ANCHORAGE CENTER	CTAF
121.575	124.8 354.0	122.9 L

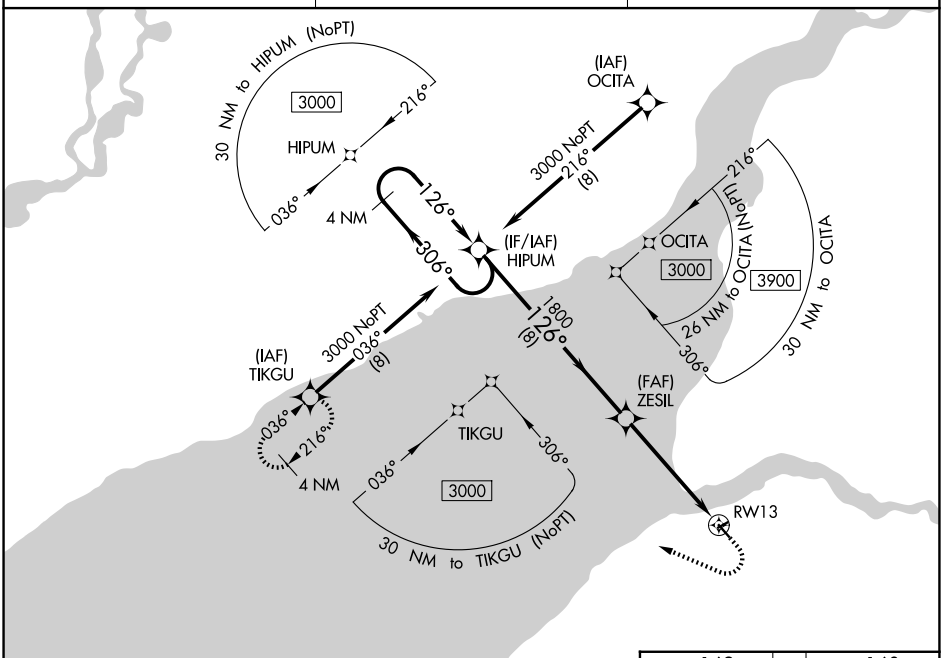

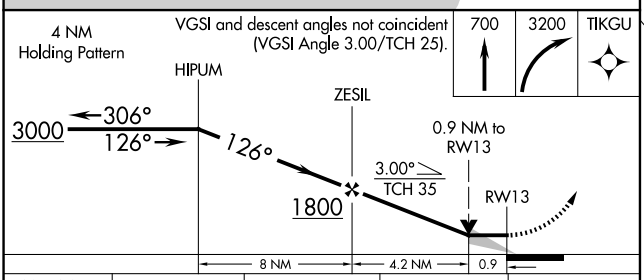

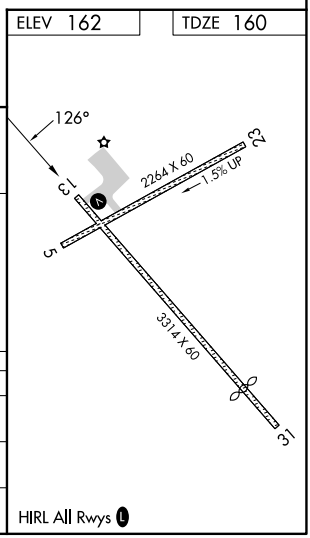

CATEGORY	A	B	C	D
LP MDA	480-1 320 (400-1)		NA	
LNAV MDA	500-1 340 (400-1)		NA	
CIRCLING	560-1 398 (400-1)	620-1 458 (500-1)	NA	

AK, 27 NOV 2025 to 22 JAN 2026

AK, 27 NOV 2025 to 22 JAN 2026