APP CRS	Rwy Ldg	4500
269°	TDZE	129
	Apt Elev	129

RNAV (GPS) RWY 27
AKUTAN (7AK)(PAUT)

For uncompensated Baro-VNAV systems, LNAV/VNAV NA below -19°C (-2°F) or above 54°C (130°F). DME/DME RNP-0.3 NA. Visibility reduction by helicopters below 1 SM NA. Procedure NA at night.

MISSED APPROACH: Climb to 9000 direct WIRTU and on track 302° to ZEBUV and hold, continue climb-in-hold to 9000.

AWOS-3P	ANCHORAGE CENTER	GCO	CTAF
129.05	121.4	130.3	122.9 L

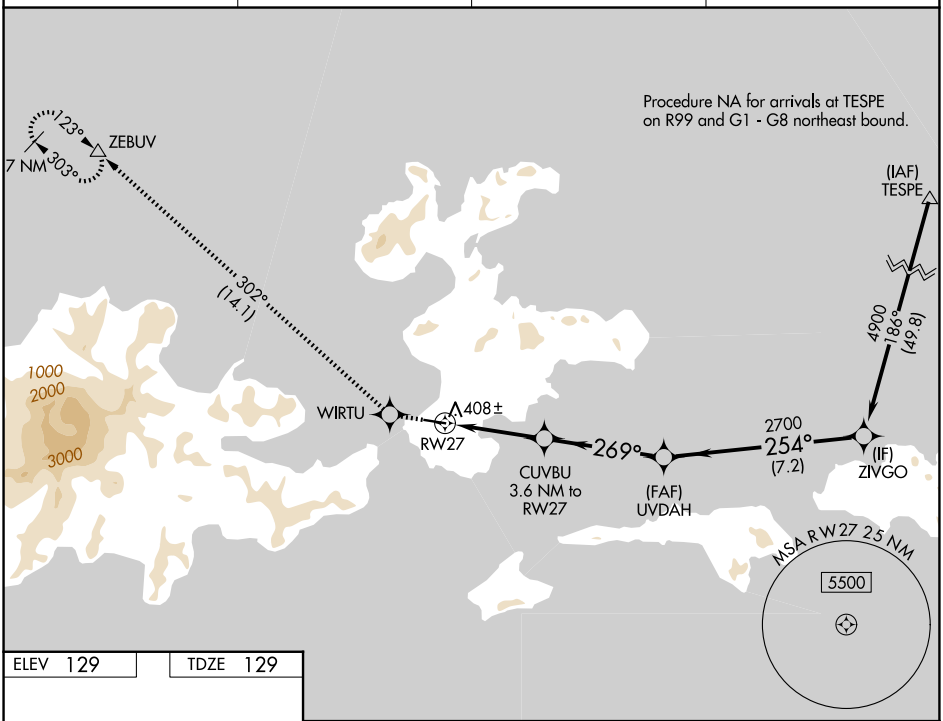

AK, 27 NOV 2025 to 22 JAN 2026

AK, 27 NOV 2025 to 22 JAN 2026

ELEV 129 TDZE 129

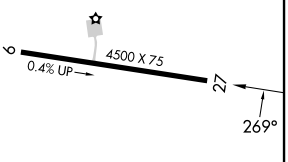

MIRL Rwy 9-27 L

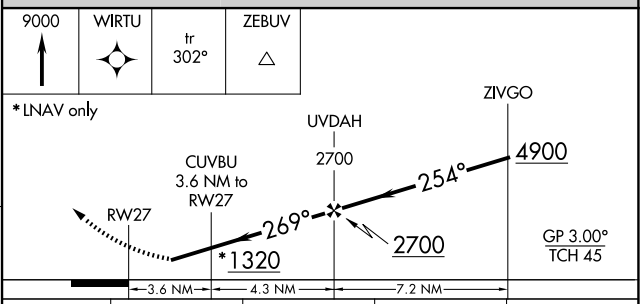

CATEGORY	A	B	C	D
LNAV/VNAV DA	848-2½ 719 (800-2½)			
LNAV MDA	1140-1¼ 1011 (1100-1¼)	1140-1½ 1011 (1100-1½)	1140-3 1011 (1100-3)	
CIRCLING	1140-1¼ 1011 (1100-1¼)	1200-1½ 1071 (1100-1½)	1600-3 1471 (1500-3)	1960-3 1831 (1900-3)