APP CRS	Rwy ldg	4007
176°	TDZE	435
	Apt Elev	435

RNAV (GPS) RWY 18
COPIAH COUNTY (M11)

RNP APCH.

NA

Rwy 18 helicopter visibility reduction below 1 SM NA. Use Brookhaven altimeter setting, when not received, use Hawkins Fld altimeter setting and increase all MDA 40 feet. Straight-in Rwy 18 NA at night, Circling Rwy 18 NA at night.

MISSED APPROACH: Climbing left turn to 3500 direct PANTX and hold, continue climb-in-hold to 3500.

1R7 AWOS-3P	MEMPHIS CENTER	CTAF
118.125	132.5 259.1	122.9

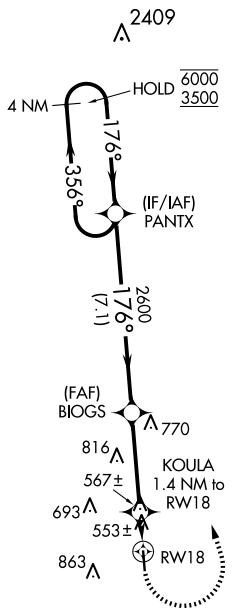

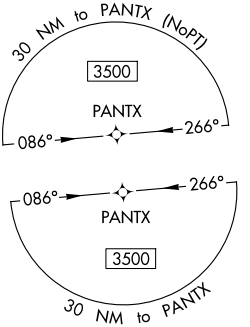

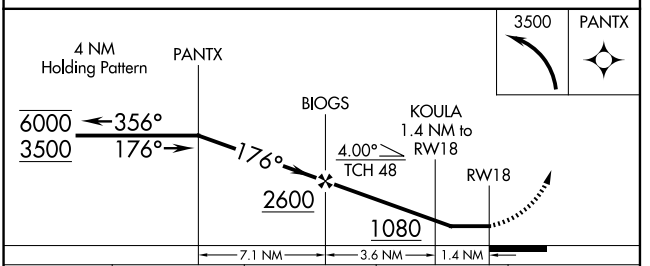

CATEGORY	A	B	C	D
LNAV MDA	860-1 425 (500-1)		NA	
C CIRCLING	940-1 505 (600-1)	1140-1 705 (800-1)	NA	

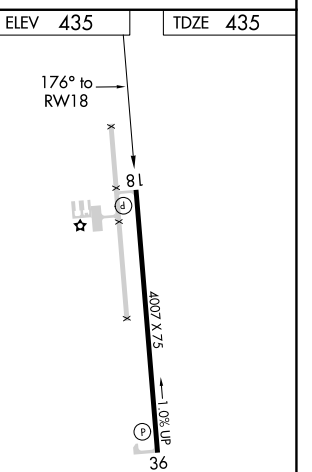

MIRL Rwy 18-36
REIL Rwys 18 and 36

SC-4, 25 DEC 2025 to 22 JAN 2026

SC-4, 25 DEC 2025 to 22 JAN 2026