WAAS CH 50143 W32A	APP CRS 326°	Rwy Ldg 2800 TDZE 1105 Apt Elev 1105

RNAV (GPS) RWY 32
MCVILLE (6P7)

RNP APCH.

Procedure NA at night. Rwy 32 helicopter visibility reduction below 1 SM NA. Use Pittsburgh/Butler Rgnl altimeter setting.

MISSED APPROACH: Climb to 2200 then climbing right turn to 4000 direct HUBIT and hold.

BTP AWOS-3PT	JOHNSTOWN APP CON ★	UNICOM
121.45	121.2	123.0 (CTAF)

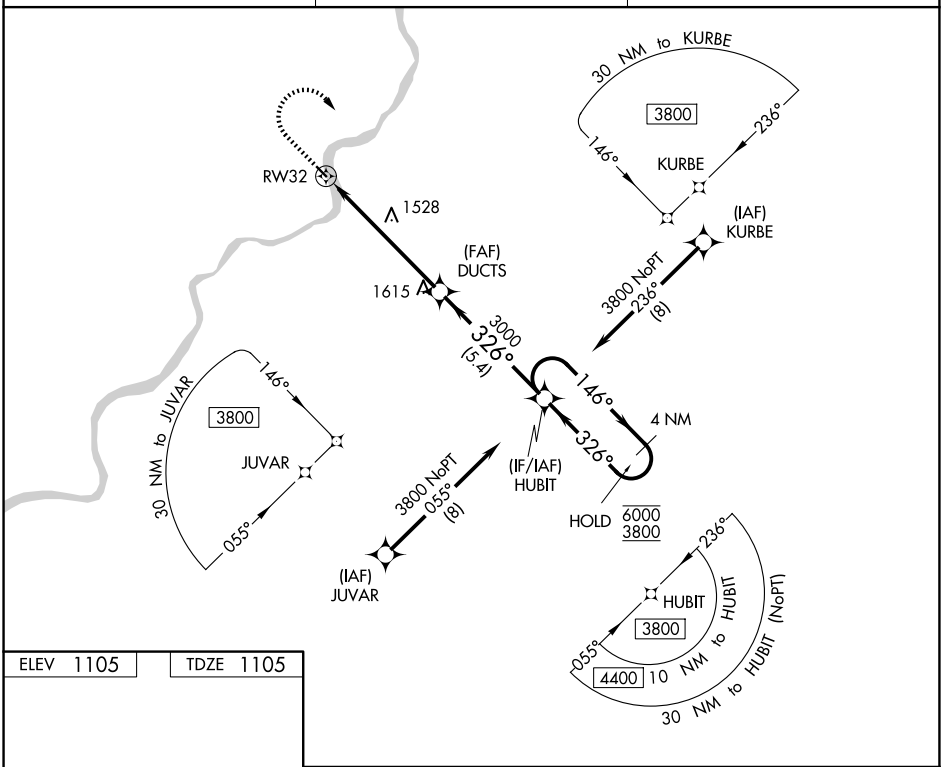

ELEV 1105 TDZE 1105

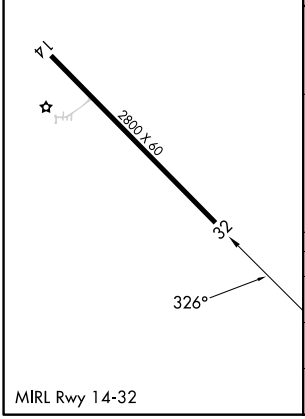

MIRL Rwy 14-32

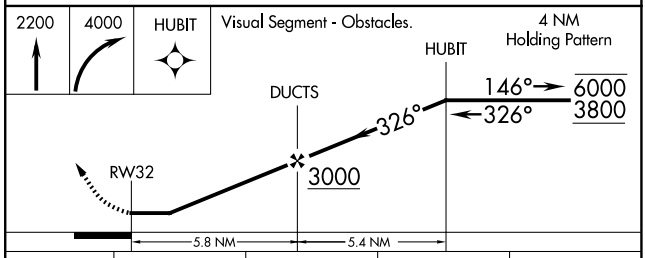

CATEGORY	A	B	C	D
LP MDA	1840-1 735 (800-1)		NA	
LNAV MDA	1840-1 735 (800-1)		NA	
CIRCLING	1860-1 755 (800-1)	1880-1 775 (800-1)	NA	

NE-4, 25 DEC 2025 to 22 JAN 2026