MT. CLEMENS, MICHIGAN

TACAN Z RWY 1

TACAN MTC Chan 64	APCH CRS 018°	Rwy ldg 9001 TDZE 579 Arpt Elev 580	[USAF]	SELFRIDGE ANGB (KMTC)

* When ALS inop, increase CAT AB RVR to 55, vis to 1 mile, CAT CDE vis to 1⅜ miles.
** Circling not authorized W of Rwy 01-19.

SALS A2

MISSED APPROACH: Climbing right turn to 4000, intercept MTC R-096 to SQYRS and hold, continue to climb-in-hold to 4000.

ATIS	SELFRIDGE APP CON	SELFRIDGE TOWER ★	GND CON
125.325 270.1	119.6 318.2	120.15 (CTAF) L 225.4	128.3 275.8

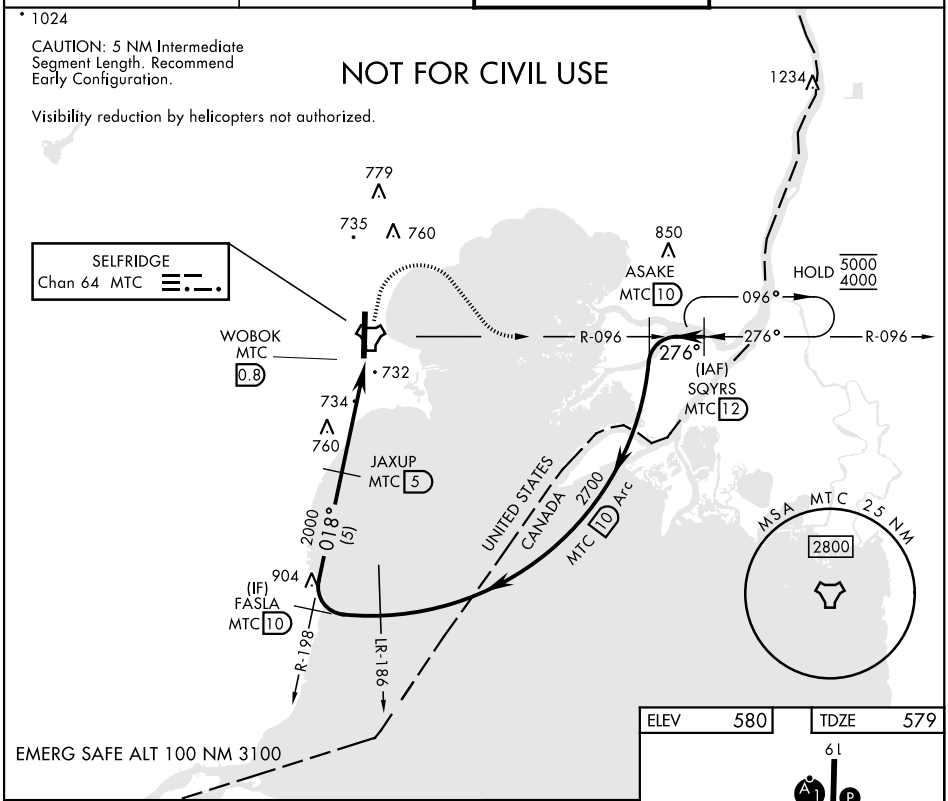

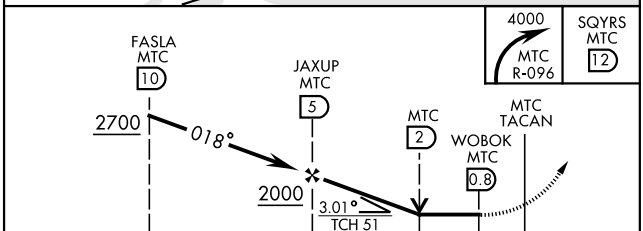

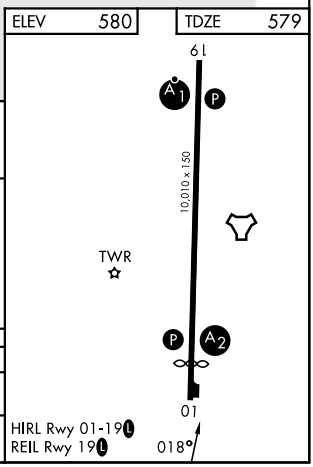

CATEGORY	A	B	C	D	E
S-01*	1040/40 460 (500-¾)		1040/55 460 (500-1)		
CIRCLING **	1040-1 460 (500-1)		1040-1½ 460 (500-1½)	1140-2 560 (600-2)	

EC-1, 22 JAN 2026 to 19 FEB 2026

EC-1, 22 JAN 2026 to 19 FEB 2026