WAAS CH 45611 W04A	APP CRS 044°	Rwy Ldg 8001 TDZE 535 Apt Elev 559

RNAV (GPS) RWY 4
FREDERICK DOUGLASS/GREATER ROCHESTER INTL (ROC)

RNP APCH - GPS.

For uncompensated Baro-VNAV systems, LNAV/VNAV NA below -18°C or above 54°C. For inop ALS, increase LNAV Cats C/D visibility to 1⅞ SM.

ALSF-2

MISSED APPROACH: Climb to 1500 then climbing right turn to 3000 direct BILAW and hold.

ATIS	ROCHESTER APP CON	ROCHESTER TOWER	GND CON
124.825	119.55 269.6	118.3 254.3	121.7

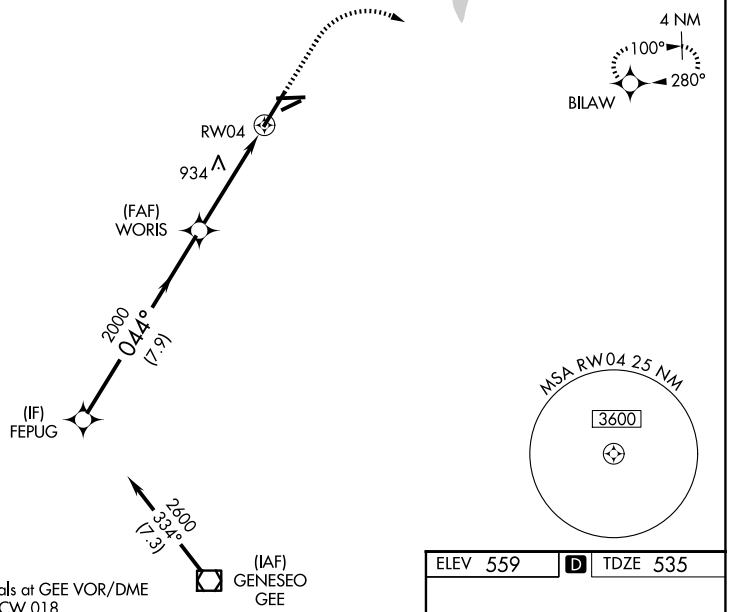

Procedure NA for arrivals at GEE VOR/DME on airway radials 287 CW 018.

ELEV 559 | D | TDZE 535

VGSI and RNAV glidepath not coincident (VGSI Angle 3.00/TCH 72).

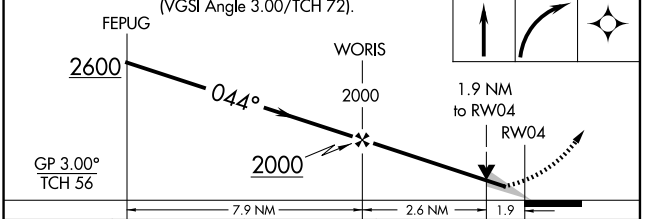

CATEGORY	A	B	C	D
LPV DA	735/18 200 (200-½)			
LNAV/VNAV DA	1290-2¼ 755 (800-2¼)			
LNAV MDA	1200/24 665 (700-½)		1200-1½ 665 (700-1½)	
CIRCLING	1200-1 641 (700-1)		1500-2¾ 941 (1000-2¾)	1500-3 941 (1000-3)

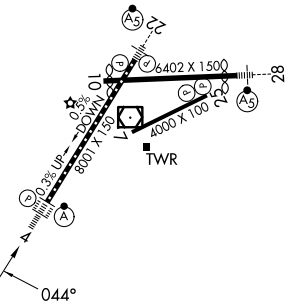

TDZ/CL Rwy 4
REIL Rwys 7, 10 and 25
MIRL Rwy 7-25
HIRL Rwys 10-28 and 4-22

NE-2, 22 JAN 2026 to 19 FEB 2026

NE-2, 22 JAN 2026 to 19 FEB 2026