OMAHA, NEBRASKA

HI-TACAN Z RWY 13

TACAN OFF Chan **54**	APCH CRS **122°**	Rwy ldg **10,695** TDZE **1048** Arpt Elev **1048**	[USAF]	OFFUTT AFB (KOFF)

* When ALS inop, increase vis to 1⅝ miles.
** Circling not authorized N of Rwy 13-31.

ALSF-1

MISSED APPROACH: Climb to 3000 via OFF TACAN R-136 to TYTAN and hold.

ATIS	OMAHA APP CON	TOWER	GND CON
126.025 273.5	**124.5 263.0** (E) **135.875 354.05** (W)	**123.7 279.625**	**121.7 289.4**

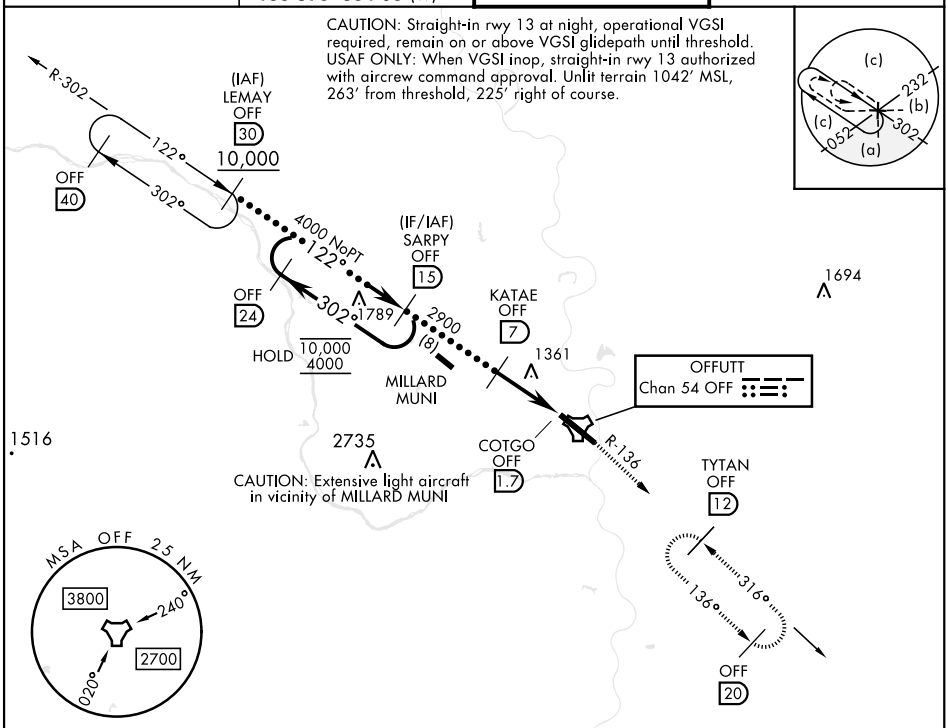

EMERG SAFE ALT 100 NM 4700

VGSI and descent angles not coincident (VGSI Angle 3.00/TCH 55).

3000 OFF R-136	TYTAN OFF 12

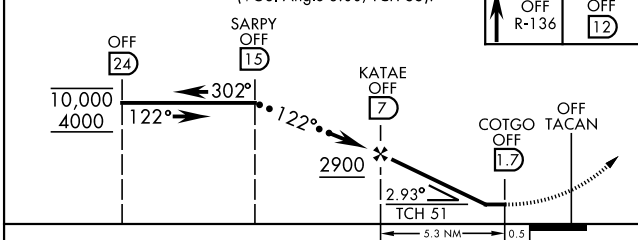

ELEV 1048	TDZE 1048

Rwy 13 ldg 10,695′
Rwy 31 ldg 10,612′

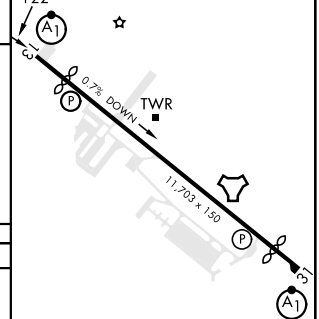

HIRL Rwy 13-31
Rwy 13-31 ALS nstd

CATEGORY	C	D	E
S-13 *	1620-1¼	572	(600-1¼)
C CIRCLING**	1660-1¾ 612 (700-1¾)	1940-3 892	(900-3)