NDB LLW	APP CRS	Rwy Ldg	7219
254	101°	TDZE	11
		Apt Elev	11

NDB RWY 10

ELIZABETH CITY CG AIR STATION/RGNL (ECG)

T A NA — Procedure not authorized when tethered balloon located approximately 2 miles southeast of airport is flying. When local altimeter setting not received, use Currituck altimeter setting and increase all MDA 40 feet.

SALS A2 — MISSED APPROACH: Climb to 1600 then left turn direct LLW NDB and hold.

ASOS	NORFOLK APP CON	ELIZABETH CITY TOWER★	GND CON	UNICOM
124.375	119.55 269.425	120.5 (CTAF) L 355.6	121.9	122.95

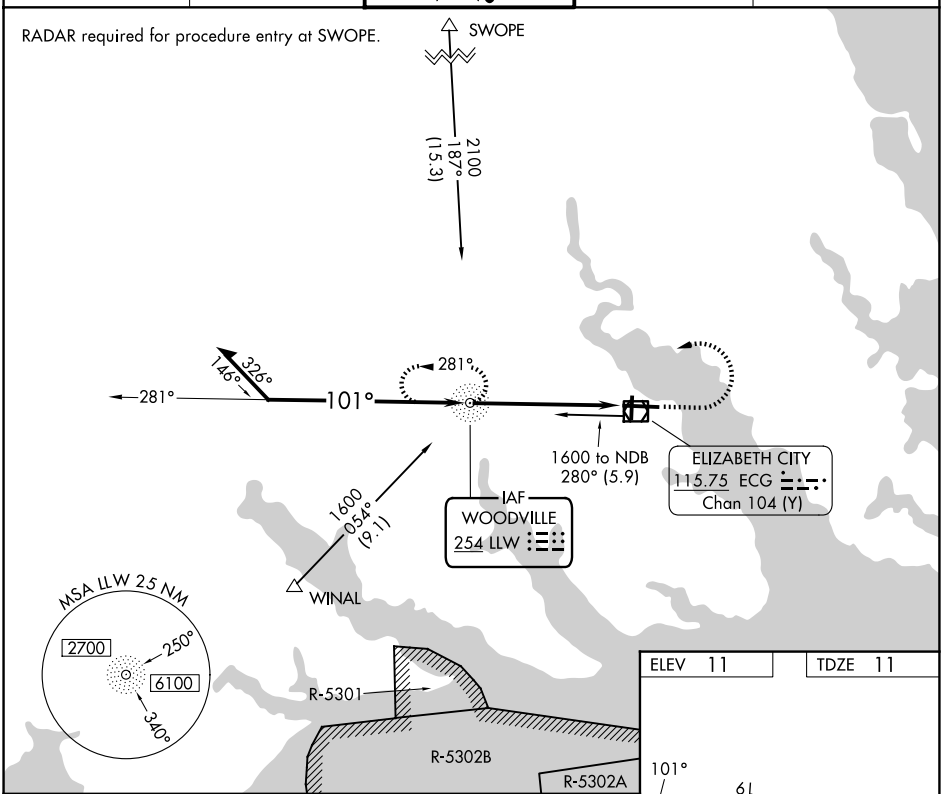

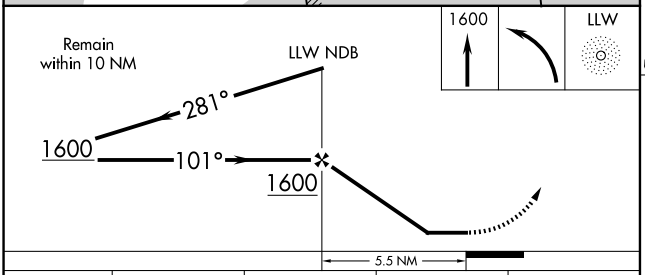

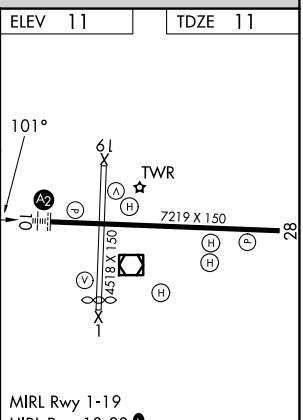

MIRL Rwy 1-19
HIRL Rwy 10-28 L
REIL Rwys 10 and 28

CATEGORY	A	B	C	D
S-10	640-1 629 (700-1)		640-1¾ 629 (700-1¾)	640-2 629 (700-2)
CIRCLING	640-1 629 (700-1)		640-1¾ 629 (700-1¾)	640-2 629 (700-2)

FAF to MAP 5.5 NM

Knots	60	90	120	150	180
Min:Sec	5:30	3:40	2:45	2:12	1:50

SE-2, 22 JAN 2026 to 19 FEB 2026

SE-2, 22 JAN 2026 to 19 FEB 2026