WAAS CH 90220 W23A	APP CRS 235°	Rwy ldg 8204 TDZE 1226 Apt Elev 1226

RNAV (GPS) RWY 23
AKRON-CANTON RGNL (CAK)

For uncompensated Baro-VNAV systems, LNAV/VNAV NA below -17°C (2°F) or above 46°C (114°F). DME/DME RNP-0.3 NA. For inoperative MALSR, increase LNAV Cat D visibility to RVR 6000. ** RVR 1800 authorized with use of FD or AP or HUD to DA.

MALSR

MISSED APPROACH: Climb to 3000 direct CICEE and on track 147° to BSV VOR/DME and hold.

ATIS	CLEVELAND APP CON*	AKRON-CANTON TOWER	GND CON	CLNC DEL
121.05	125.5 269.25	134.75 279.575	121.7 348.6	132.05

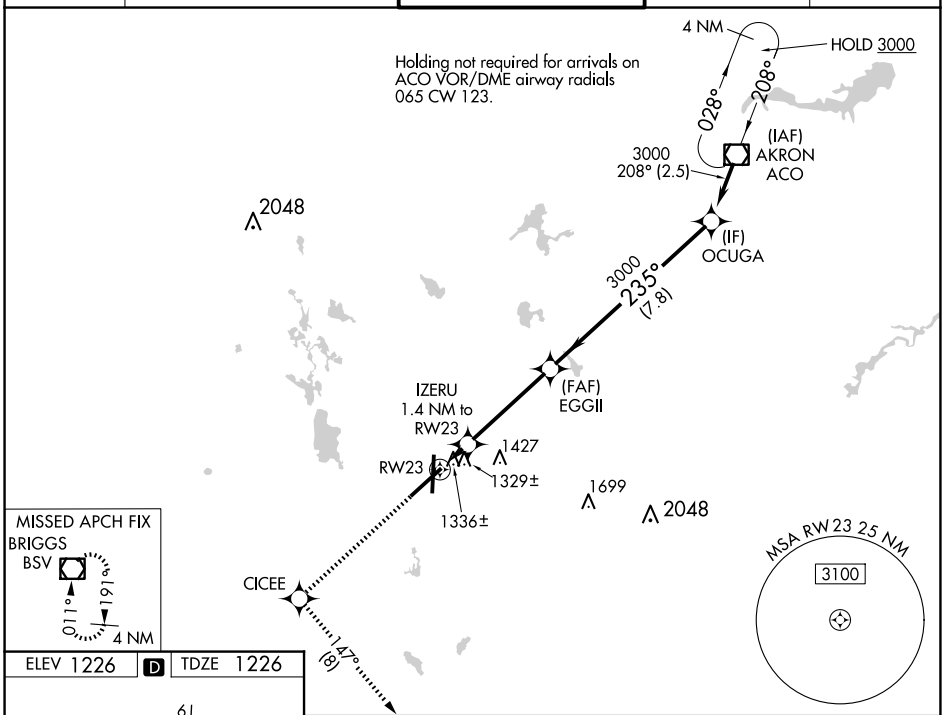

ELEV 1226	D	TDZE 1226

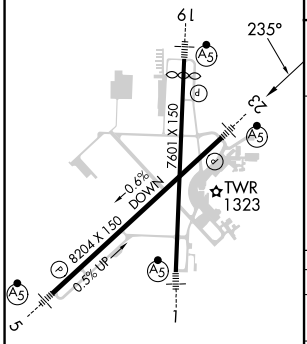

HIRL Rwys 1-19 and 5-23

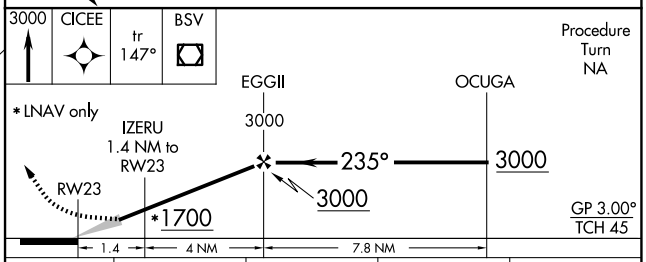

CATEGORY	A	B	C	D
LPV DA**	1426/24 200 (200-½)			
LNAV/VNAV DA	1691/60 465 (500-1¼)			
LNAV MDA	1640/24 414 (500-½)		1640/40 414 (500-¾)	1640/50 414 (500-1)
CIRCLING	1760-1 534 (600-1)		1780-1½ 554 (600-1½)	1800-2 574 (600-2)