RNAV (GPS) RWY 19

REPUBLIC (FRG)

WAAS CH 81924 W19A	APP CRS 193°	Rwy Ldg 5516 TDZE 78 Apt Elev 80

RNP APCH - GPS.

Helicopter visibility reduction below ¾ SM NA.
For uncompensated Baro-VNAV systems, LNAV/VNAV NA below -12°C or above 54°C.

MISSED APPROACH:
(Do not exceed 210K until DPK VOR/DME)
Climb to 2000 then climbing left turn to 3000 direct DPK VOR/DME and hold, continue climb-in-hold to 3000.

ATIS	NEW YORK APP CON	REPUBLIC TOWER★	GND CON	UNICOM
126.65	128.125 269.0	118.8 (CTAF) L 279.65	121.6 269.6	122.95

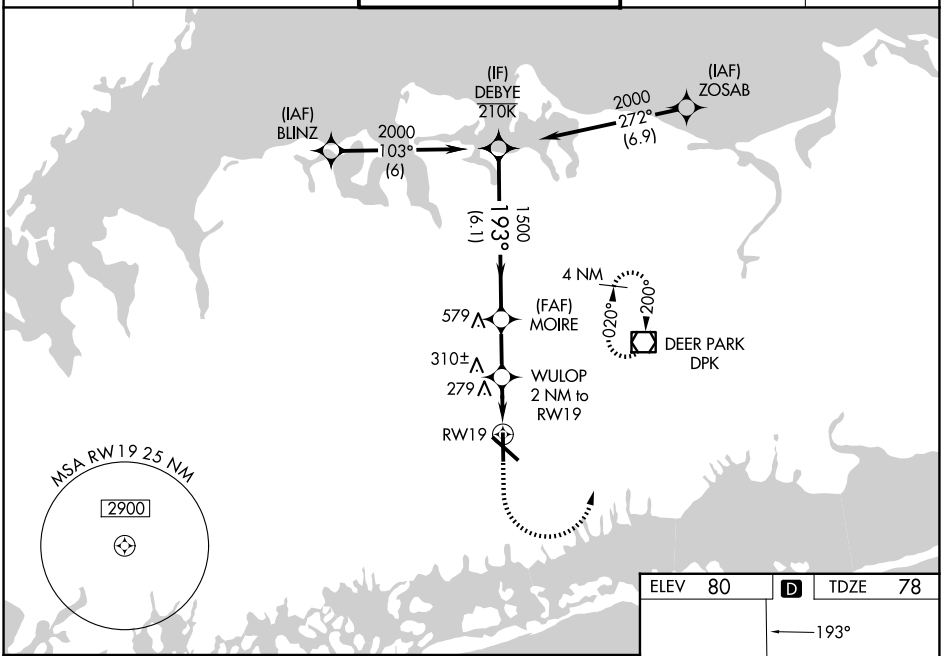

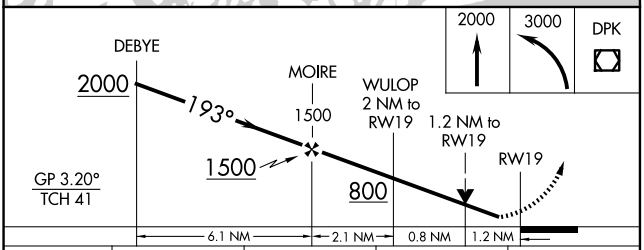

CATEGORY	A	B	C	D
LPV DA	328-¾ 250 (300-¾)			
LNAV/VNAV DA	504-1¼ 426 (500-1¼)			
LNAV MDA	520-1 442 (500-1)		520-1⅜ 442 (500-1⅜)	
CIRCLING	640-1 560 (600-1)	720-1 640 (700-1)	860-2¼ 780 (800-2¼)	1000-3 920 (1000-3)

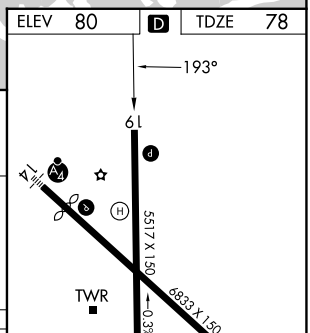

MIRL Rwy 1-19 L
HIRL Rwy 14-32 L
REIL Rwys 1, 19, and 32 L

NE-2, 22 JAN 2026 to 19 FEB 2026

NE-2, 22 JAN 2026 to 19 FEB 2026