VOR/DME JHW 114.7 Chan 94	APP CRS 258°	Rwy Ldg 5300 TDZE 1721 Apt Elev 1723

VOR RWY 25
CHAUTAUQUA COUNTY/JAMESTOWN (JHW)

T Inoperative table does not apply. Circling to Rwy 13/31 NA at night.

MALSR A5

MISSED APPROACH: Climbing right turn to 3700 direct JHW VOR/DME and hold.

AWOS-3PT	BUFFALO APP CON ★	UNICOM
118.425	126.05	122.975 (CTAF) L

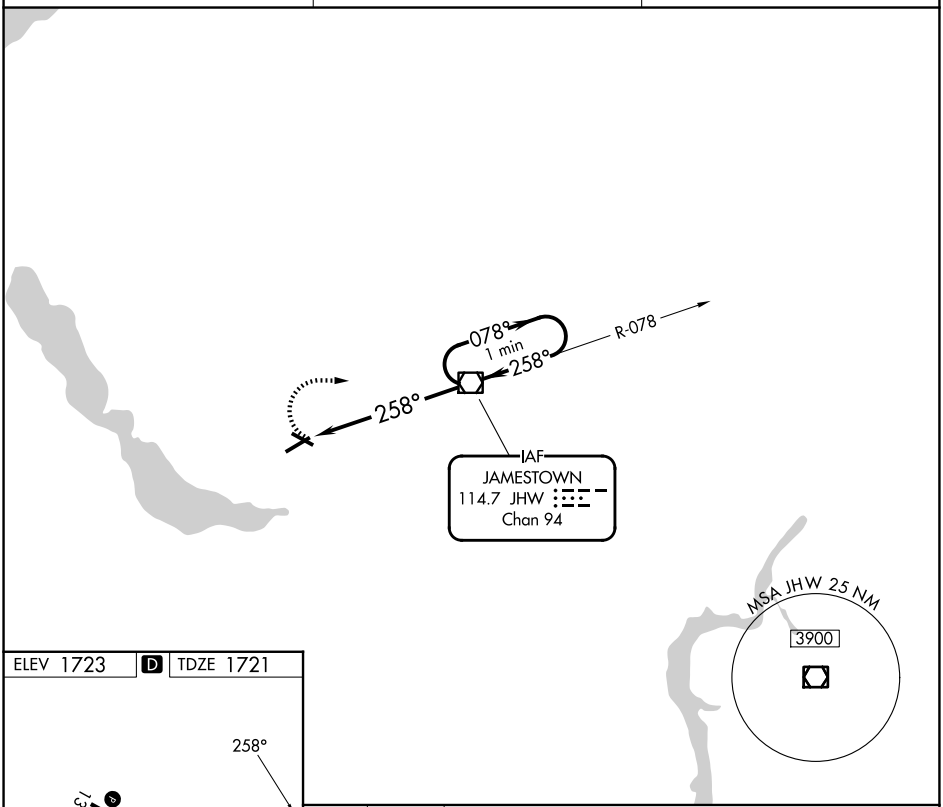

ELEV 1723 D TDZE 1721

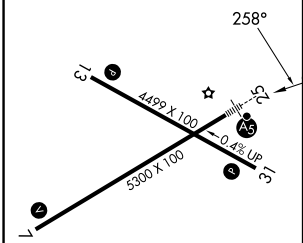

REIL Rwy 31 L
MIRL Rwy 13-31 L
HIRL Rwy 7-25 L

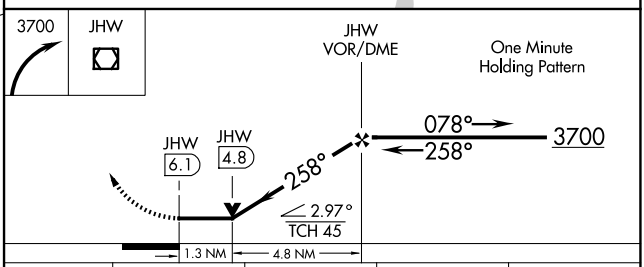

FAF to MAP 6.1 NM					
Knots	60	90	120	150	180
Min:Sec	6:06	4:04	3:03	2:26	2:02

CATEGORY	A	B	C	D
S-25	2180-1	459 (500-1)	2180-1¼ 459 (500-1¼)	2180-1½ 459 (500-1½)
CIRCLING	2200-1	477 (500-1)	2260-1½ 537 (600-1½)	2340-2 617 (700-2)

NE-2, 22 JAN 2026 to 19 FEB 2026
NE-2, 22 JAN 2026 to 19 FEB 2026