VOR-A
RIVERSIDE (RAL)

VOR RAL	APP CRS	Rwy Ldg / TDZE / Apt Elev
108.6	270°	N/A / N/A / 819

When local altimeter setting not received, use Chino altimeter setting and increase all MDAs 60 feet.

MISSED APPROACH: Climbing left turn to 4500 direct PDZ VORTAC and hold, continue climb-in-hold to 4500.

ATIS	SOCAL APP CON	RIVERSIDE TOWER ★	GND CON	UNICOM
128.8	135.4 377.125	121.0 (CTAF) L 257.8	124.125	122.95

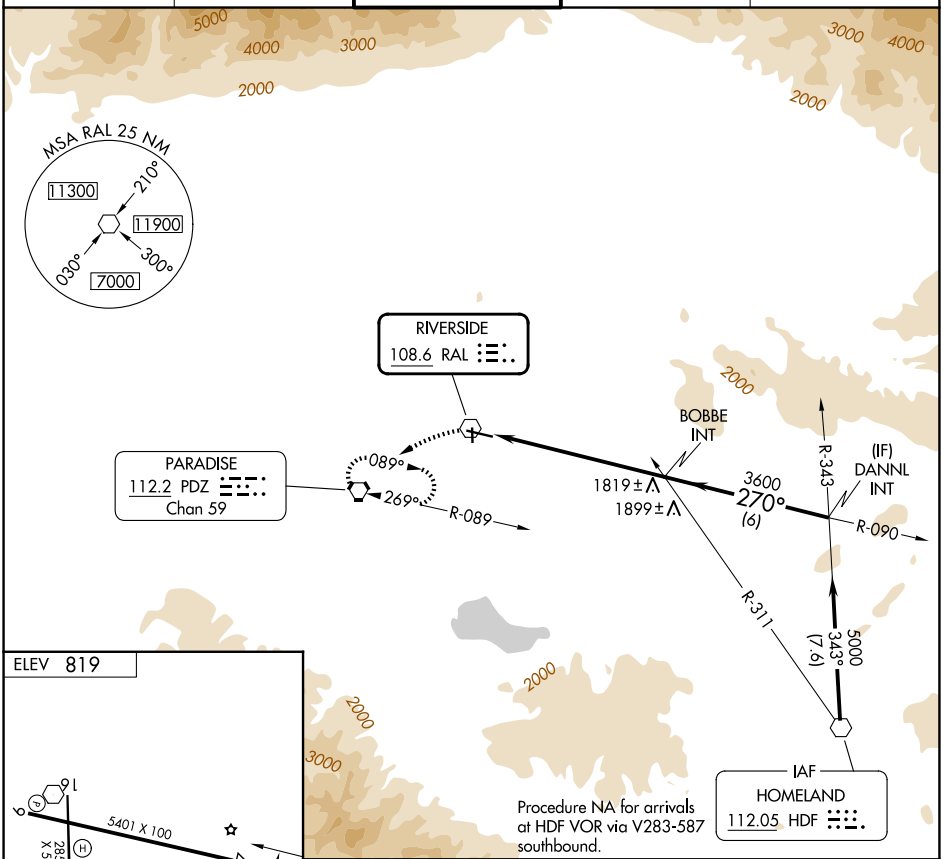

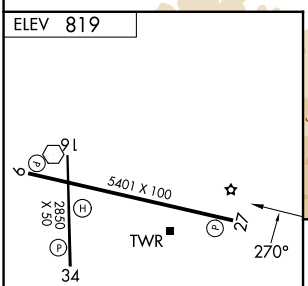

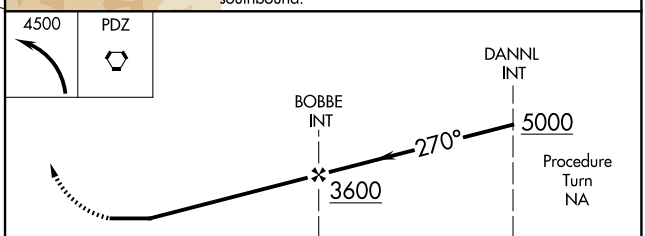

FAF to MAP 6.4 NM					
Knots	60	90	120	150	180
Min:Sec	6:24	4:16	3:12	2:34	2:08

CATEGORY	A	B	C	D
CIRCLING	2300-1¼ 1481 (1500-1¼)	2300-1½ 1481 (1500-1½)	2300-3 1481 (1500-3)	NA

SW-3, 22 JAN 2026 to 19 FEB 2026