WAAS CH 90430 W18B	APP CRS 178°	Rwy Ldg 5949 TDZE 34 Apt Elev 36

RNAV (GPS) RWY 18L
VALLEY INTL (HRL)

RNP APCH - GPS.

Baro-VNAV and VDP NA when using Port Isabel altimeter setting. For uncompensated Baro-VNAV systems, LNAV/VNAV NA below -1°C or above 54°C. When local altimeter setting not received, use Port Isabel altimeter setting: increase LPV DA to 276 feet; increase LNAV/VNAV DA to 326 feet and all visibilities ⅛ SM; increase all MDAs 60 feet and LNAV visibility Cats C and D ⅛ SM, and Circling visibility Cat C and D ¼ SM.

MISSED APPROACH: Climb to 500 then climbing left turn to 2000 direct RELAX and hold.

ATIS	VALLEY APP CON	HARLINGEN TOWER ★	GND CON	UNICOM
124.85	120.7 279.5	119.3 (CTAF) L 317.6	121.7	122.95

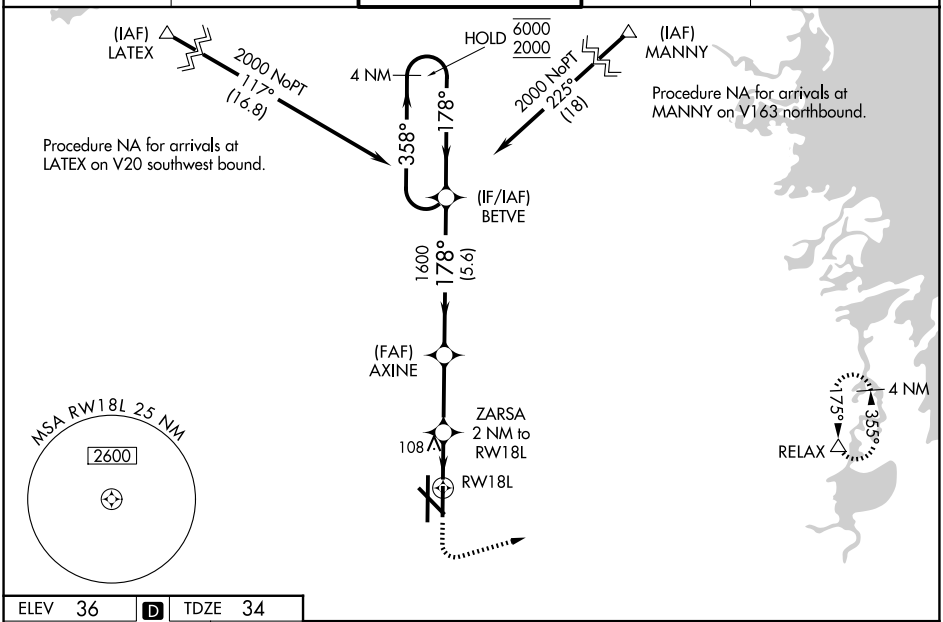

ELEV 36 | D | TDZE 34

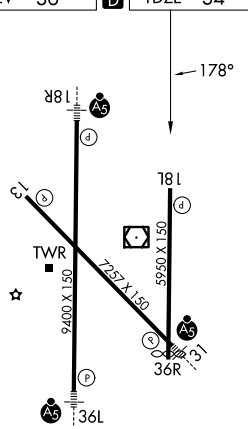

MIRL Rwy 18L-36R
REIL Rwys 13 and 18L
HIRL Rwys 13-31 and 18R-36L

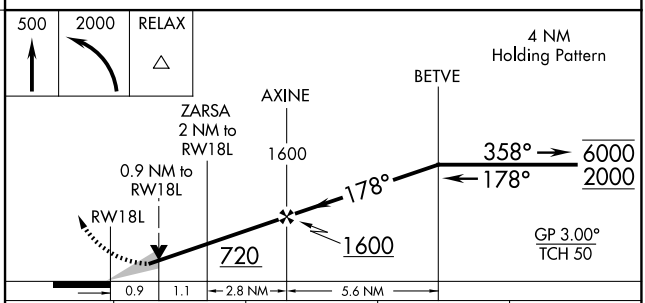

CATEGORY	A	B	C	D
LPV DA	234-¾ 200 (200-¾)			
LNAV/VNAV DA	284-¾ 250 (300-¾)			
LNAV MDA	360-1 326 (400-1)			
CIRCLING	460-1 424 (500-1)	560-1 524 (600-1)	600-1½ 564 (600-1½)	680-2 644 (700-2)

SC-3, 22 JAN 2026 to 19 FEB 2026
SC-3, 22 JAN 2026 to 19 FEB 2026