VOR/DME MWH 115.0 Chan 97	APP CRS 025°	Rwy Ldg 10000 TDZE 1189 Apt Elev 1189

VOR RWY 4
GRANT COUNTY INTL (MWH)

MISSED APPROACH: Climbing right turn to 4000 via MWH R-054 to BATUM INT/MWH 9.8 DME and hold.

ATIS	GRANT COUNTY APP CON ★	GRANT COUNTY TOWER ★	GND CON	UNICOM
119.05	126.4 379.95	118.25 (CTAF) L 257.8 (E) 128.0 257.8 (W)	121.9	122.95

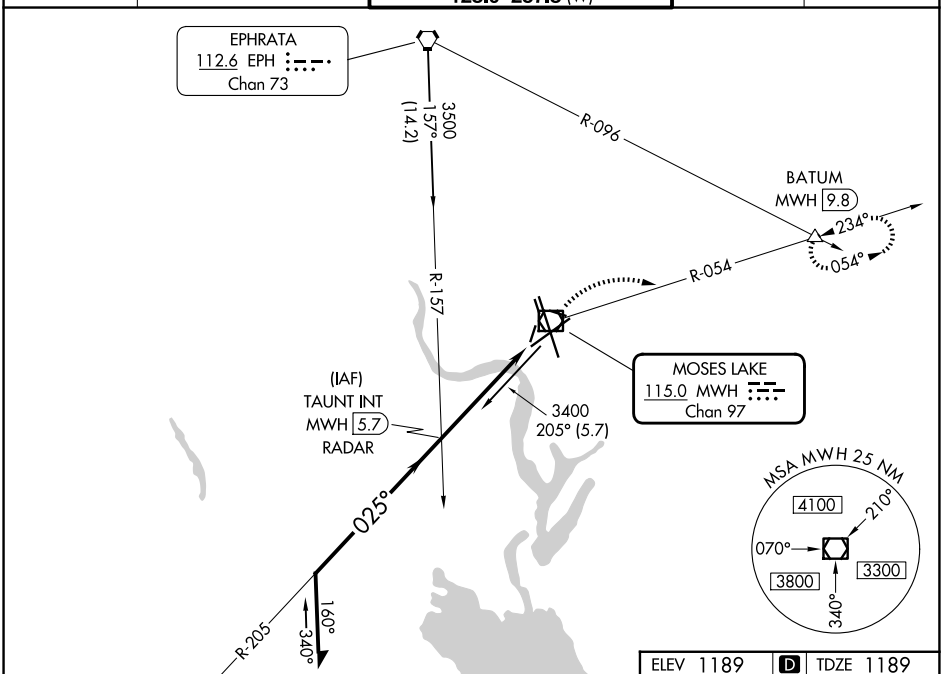

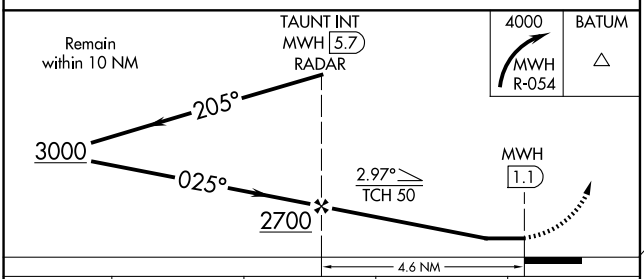

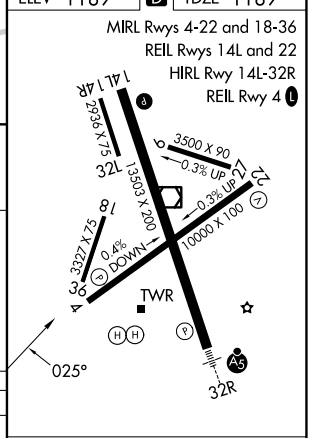

CATEGORY	A	B	C	D
S-4	1620-1 431 (500-1)		1620-1¼ 431 (500-1¼)	1620-1½ 431 (500-1½)
CIRCLING	1680-1 491 (500-1)		1680-1½ 491 (500-1½)	1820-2 631 (700-2)

FAF to MAP 4.6 NM					
Knots	60	90	120	150	180
Min:Sec	4:36	3:04	2:18	1:50	1:32

NW-1, 22 JAN 2026 to 19 FEB 2026