TONOPAH, NEVADA

RNAV (GPS) RWY 14

APCH CRS	Rwy ldg	12,001
141°	TDZE	5496
	Arpt Elev	5550

AL-3188 [USAF]

TONOPAH TEST RANGE (KTNX)

* When ALS inop, increase CAT AB RVR to 55, vis to 1 mile, CAT CD vis to 1⅜ miles.
** Circling not authorized W of Rwy 14-32.

ALSF-1

MISSED APPROACH: Turn left climbing to 11,000 direct JADPU and hold, continue climb-in-hold to 11,000.

AWOS	NELLIS CONTROL	SILVERBOW TOWER *	GND CON
113.0	119.35 254.4	124.75 257.95	127.25 335.5

DME/DME RNP-0.3 NA

When VGSI inop, procedure NA at night.

When Rwy 32 VGSI inop, circling to Rwy 32 NA at night.

Unlit terrain 5558′ MSL, 200′ prior to Rwy 32 threshold, 200′ left of centerline. When VGSI inop, procedure NA at night.

USAF ONLY: When Rwy 14 VGSI inop, straight-in Rwy 14 authorized at night with MAJCOM A3 approval.

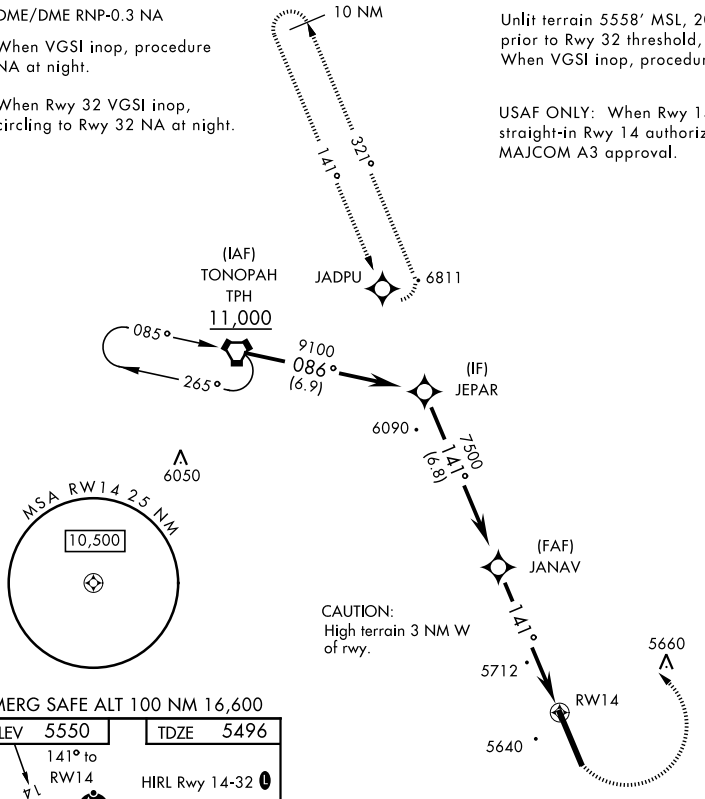

EMERG SAFE ALT 100 NM 16,600

ELEV 5550	TDZE 5496

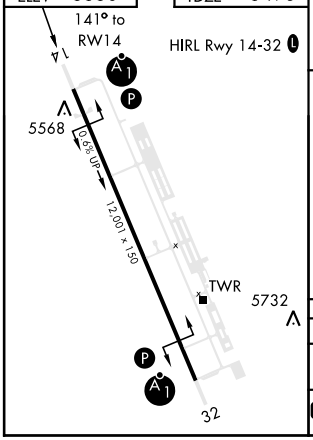

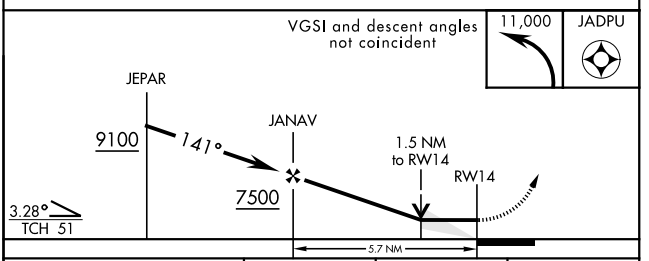

CATEGORY	A	B	C	D
LNAV MDA *	5960/24 464 (500-½)		5960/50 464 (500-1)	
C CIRCLING **	6040-1 490 (500-1)		6040-1½ 490 (500-1½)	6100-2 550 (600-2)

SW-4, 22 JAN 2026 to 19 FEB 2026
SW-4, 22 JAN 2026 to 19 FEB 2026