WAAS CH 56401 W14A	APP CRS 139°	Rwy Ldg 6500 TDZE 933 Apt Elev 937

RNAV (GPS) RWY 14
DELAWARE COUNTY RGNL (MIE)

RNP APCH.

For uncompensated Baro-VNAV systems, LNAV/VNAV NA below -16°C (4°F) or above 47°C (116°F). Baro-VNAV and VDP NA when using Fort Wayne Intl altimeter setting. When local altimeter setting not received, use Fort Wayne Intl altimeter setting and increase LPV DA all Cats to 1375 and visibility ⅜ SM, LNAV/VNAV DA all Cats to 1410 and visibility ⅛ SM; increase all MDA 140 feet and LNAV Cat C ½ SM and Cat D ¼ SM, Circling visibility Cat C/D ½ SM.

MISSED APPROACH: Climb to 2900 direct CITUK and hold.

ATIS	INDIANAPOLIS APP CON	MUNCIE TOWER ★	GND CON	UNICOM
133.25	120.65 317.8	120.1 (CTAF) L	121.9	122.95

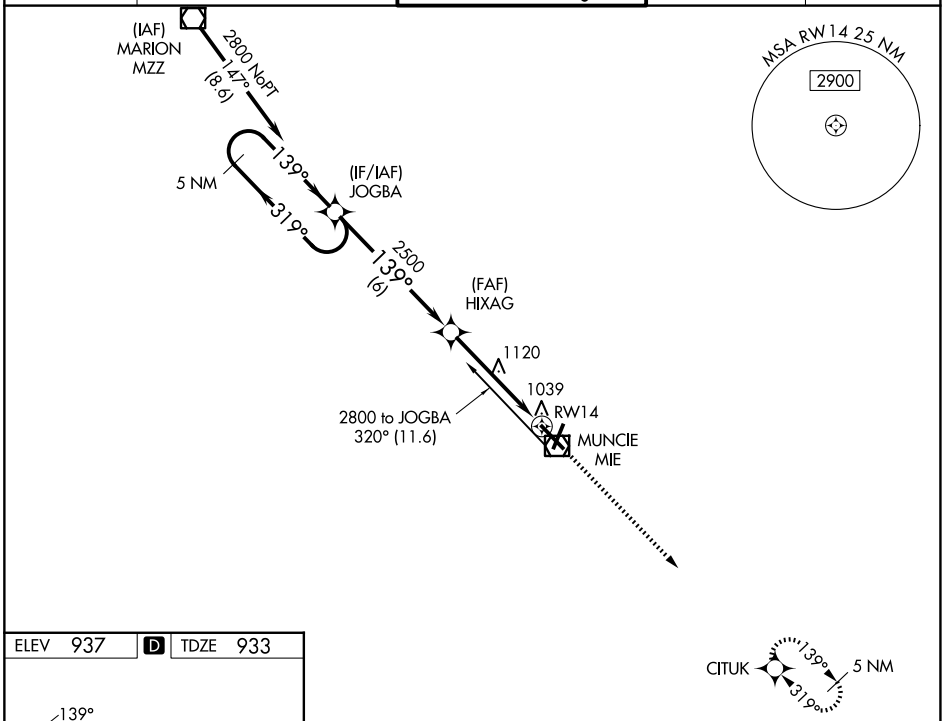

ELEV 937 | D | TDZE 933

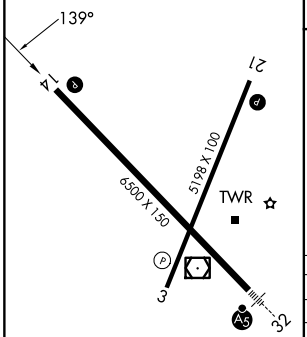

HIRL Rwy 14-32 L
MIRL Rwy 3-21 L
REIL Rwys 3, 14 and 21 L

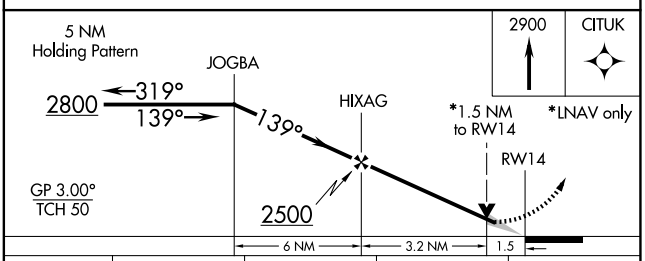

CATEGORY	A	B	C	D
LPV DA	1254-1 321 (400-1)			
LNAV/VNAV DA	1289-1¼ 356 (400-1¼)			
LNAV MDA	1420-1 487 (500-1)		1420-1¼ 487 (500-1¼)	1420-1½ 487 (500-1½)
CIRCLING	1460-1¼ 523 (600-1¼)		1480-1½ 543 (600-1½)	1560-2 623 (700-2)

EC-2, 22 JAN 2026 to 19 FEB 2026