WAAS CH 65600 W18A	APP CRS 184°	Rwy Ldg 7000 TDZE 83 Apt Elev 83

RNAV (GPS) RWY 18
TALLAHASSEE INTL (TLH)

RNP APCH.

T ASR Rwy 18 helicopter visibility reduction below ¾ SM NA. For uncompensated Baro-VNAV systems, LNAV/VNAV NA below -5°C or above 54°C.

MISSED APPROACH: Climb to 3000 direct HEMUX and hold.

ATIS	TALLAHASSEE APP CON ★	TALLAHASSEE TOWER ★	GND CON	UNICOM
119.45 239.25	135.8 317.4	118.7 (CTAF) L 257.8	121.9 348.6	123.075

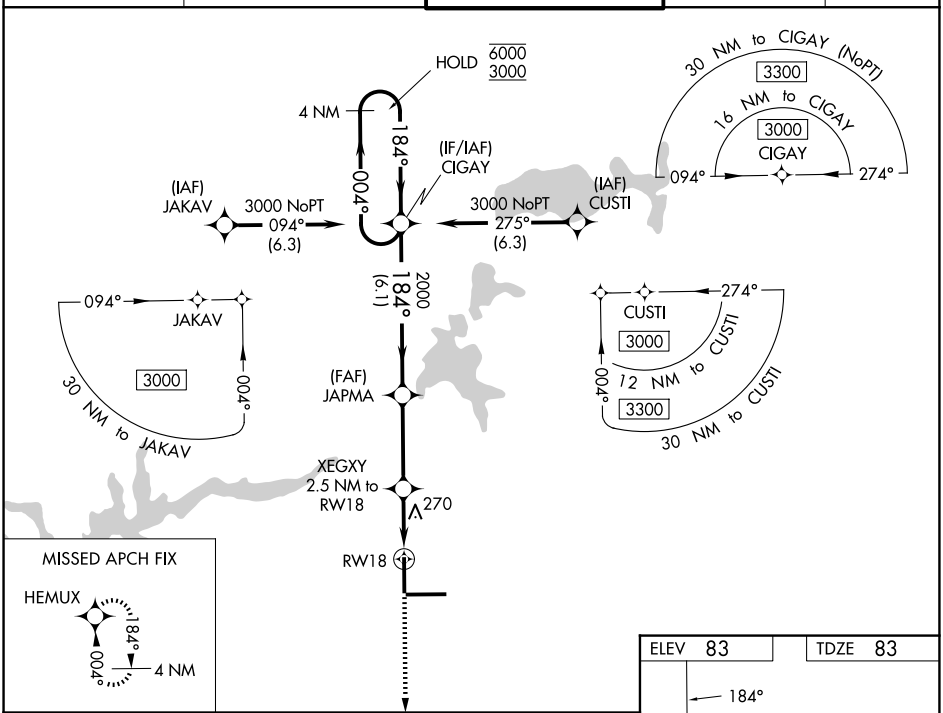

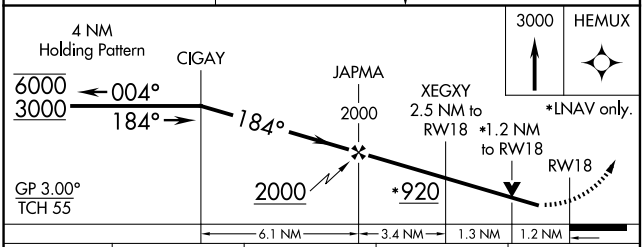

CATEGORY	A	B	C	D
LPV DA	333-¾ 250 (300-¾)			
LNAV/VNAV DA	537-1½ 454 (500-1½)			
LNAV MDA	520-1 437 (500-1)		520-1¼ 437 (500-1¼)	
CIRCLING	580-1 497 (500-1)	600-1 517 (600-1)	640-1½ 557 (600-1½)	800-2¼ 717 (800-2¼)

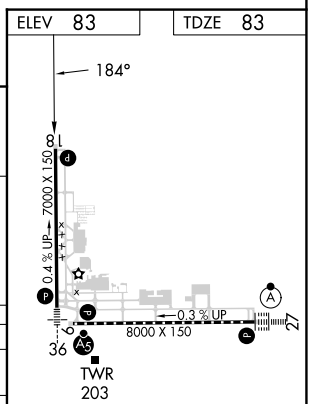

SE-3, 22 JAN 2026 to 19 FEB 2026
SE-3, 22 JAN 2026 to 19 FEB 2026