WAAS CH 86709 W19D	APP CRS 191°	Rwy Ldg 9400 TDZE 278 Apt Elev 312

RNAV (GPS) Y RWY 19R
WASHINGTON DULLES INTL (IAD)

RNP APCH - GPS.

For uncompensated Baro-VNAV systems, LNAV/VNAV NA below -13°C or above 54°C. Simultaneous approach authorized. LNAV procedure NA during simultaneous operations. Use of FD or AP required during simultaneous operations.

ALSF-2

MISSED APPROACH: Climb to 800 then climbing right turn to 3000 direct AMOSS and hold.

D-ATIS	POTOMAC APP CON	DULLES TOWER	GND CON
134.85	120.45 306.925 (241°-330°) 128.525 306.925 (091°-240°) 126.1 338.25 (331°-090°)	120.1 317.8 (Rwy 1R/19L) 120.25 348.6 (Rwy 1C/19C) 134.425 348.6 (Rwy 1L/19R and 12/30)	121.9 317.8 (EAST) 121.625 348.6 (WEST)

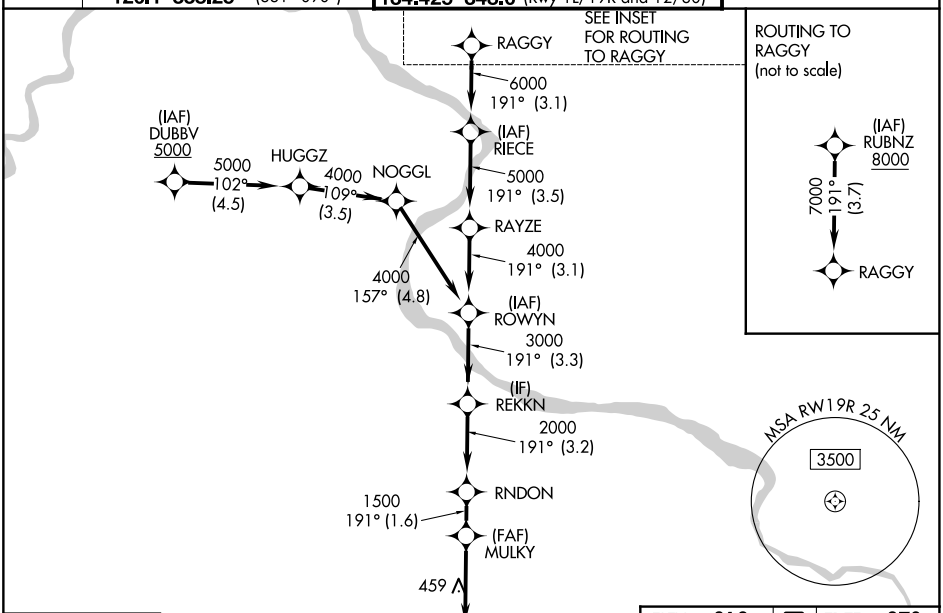

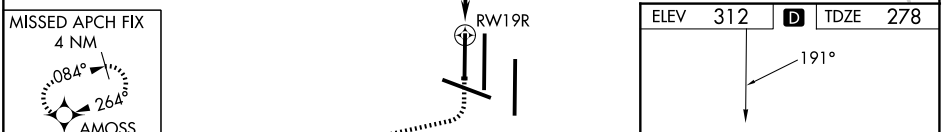

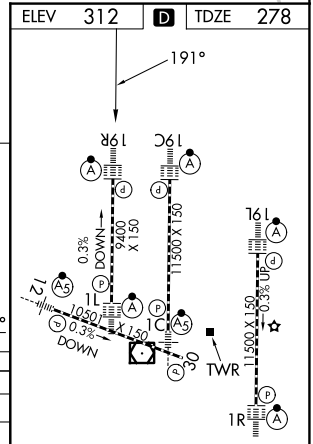

CATEGORY	A	B	C	D
LPV DA	478/18 200 (200-½)			
LNAV/VNAV DA	708/40 430 (400-¾)			
LNAV MDA	720/24 442 (500-½)		720/45 442 (500-⅞)	
CIRCLING	940-1 628 (700-1)		940-1¾ 628 (700-1¾)	1180-2¾ 868 (900-2¾)

TDZL/RCLS Rwys 1C, 1L, 1R, 12, 19C and 19R
REIL Rwy 30
HIRL all rwys

NE-3, 22 JAN 2026 to 19 FEB 2026

NE-3, 22 JAN 2026 to 19 FEB 2026