RNAV (GPS) RWY 18
BOONE COUNTY (HRO)

APP CRS	Rwy Ldg	6161
182°	TDZE	1365
	Apt Elev	1365

RNP APCH.

Rwy 18 helicopter visibility reduction below ¾ SM NA.

MISSED APPROACH: Climb to 1800 then climbing left turn to 3200 direct BERGG and hold.

ASOS	MEMPHIS CENTER	UNICOM
121.125	126.85 281.55	123.0 (CTAF) L

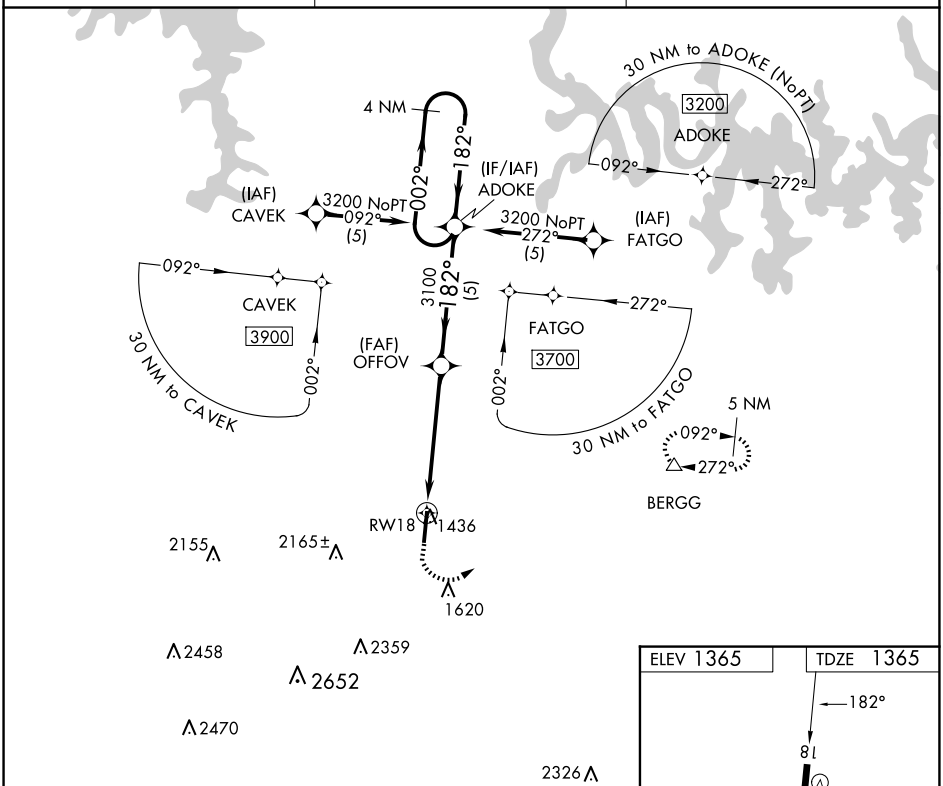

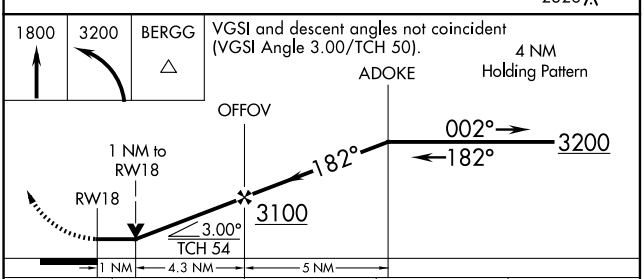

CATEGORY	A	B	C	D
LNAV MDA	1720-1 355 (400-1)			
C CIRCLING	1840-1 475 (500-1)	1860-1 495 (500-1)	2340-3 975 (1000-3)	2560-3 1195 (1200-3)

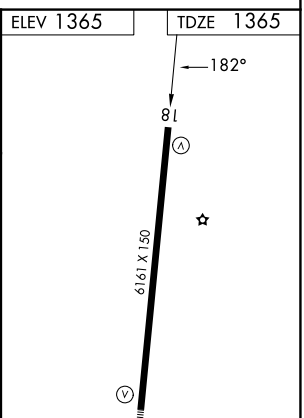

HIRL Rwy 18-36 L
REIL Rwy 18 L

SC-1, 22 JAN 2026 to 19 FEB 2026
SC-1, 22 JAN 2026 to 19 FEB 2026