WAAS CH 40241 W35A	APP CRS 355°	Rwy ldg 6325 TDZE 1094 Apt Elev 1114

RNAV (GPS) RWY 35
HALLIBURTON FLD (DUC)

RNP APCH.

For uncompensated Baro-VNAV systems, LNAV/VNAV NA below -17°C or above 54°C.

MISSED APPROACH: Climb to 3000 direct CEPAC and hold.

AWOS-3	FORT SILL APP CON	CLNC DEL	UNICOM
119.075	118.6 290.375	118.4	122.8 (CTAF) L

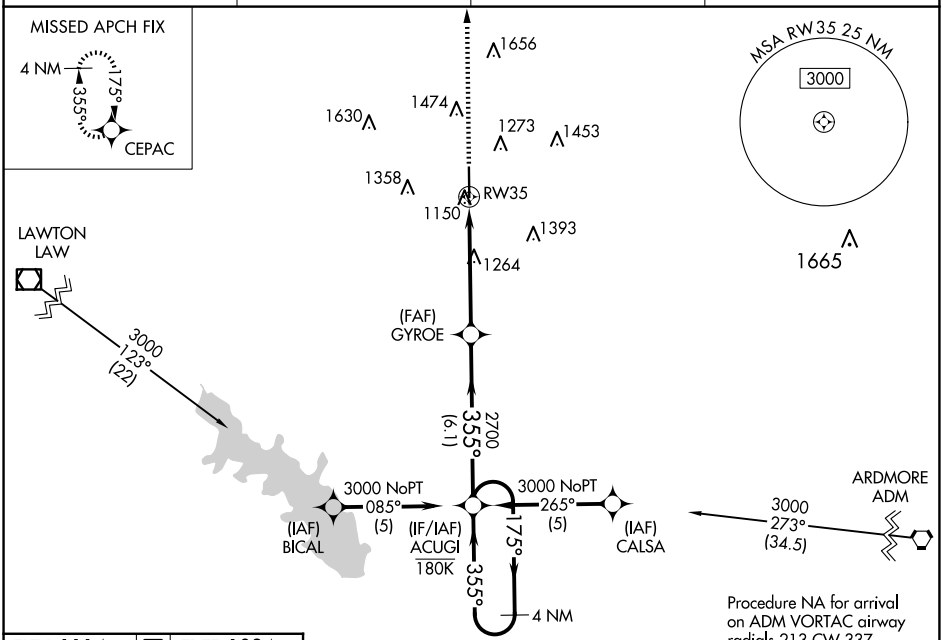

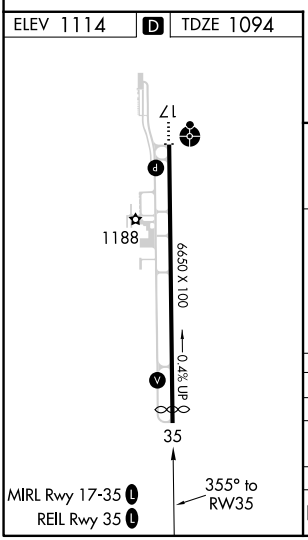

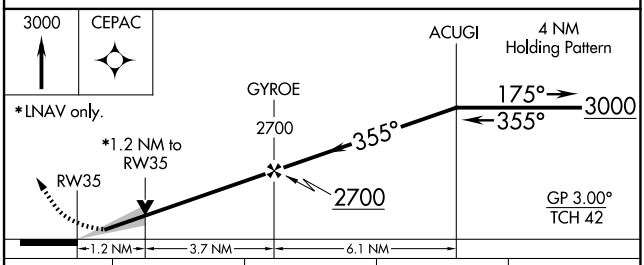

CATEGORY	A	B	C	D
LPV DA	1294-¾ 200 (200-¾)			
LNAV/VNAV DA	1397-⅞ 303 (300-⅞)			
LNAV MDA	1520-1 426 (500-1)		1520-1¼ 426 (500-1¼)	
C CIRCLING	1560-1 446 (500-1)	1580-1 466 (500-1)	1780-1¾ 666 (700-1¾)	1780-2 666 (700-2)

SC-1, 22 JAN 2026 to 19 FEB 2026
SC-1, 22 JAN 2026 to 19 FEB 2026