WAAS CH 90519 W04A	APP CRS 040°	Rwy Ldg 4500 TDZE 1990 Apt Elev 1999

RNAV (GPS) RWY 4
HAYS RGNL (HYS)

RNP APCH - GPS.

For uncompensated Baro-VNAV systems, LNAV/VNAV NA below -18°C or above 54°C.
Baro-VNAV and VDP NA when using RSL altimeter setting. When local altimeter setting not received, use RSL altimeter setting: increase LPV DA to 2309 feet; increase LNAV/VNAV DA to 2459 feet and visibility all Cats ¼ SM; increase all MDA 80 feet and LNAV visibility Cat C/D ⅛ SM, and Circling visibility Cat C/D ¼ SM. Circling NA for Cat D northwest of Rwy 4 and west of Rwy 16.

MISSED APPROACH: Climb to 4000 direct HOSNI and hold.

AWOS-3PT	KANSAS CITY CENTER	UNICOM
125.525	124.4 322.4	122.8 (CTAF) L

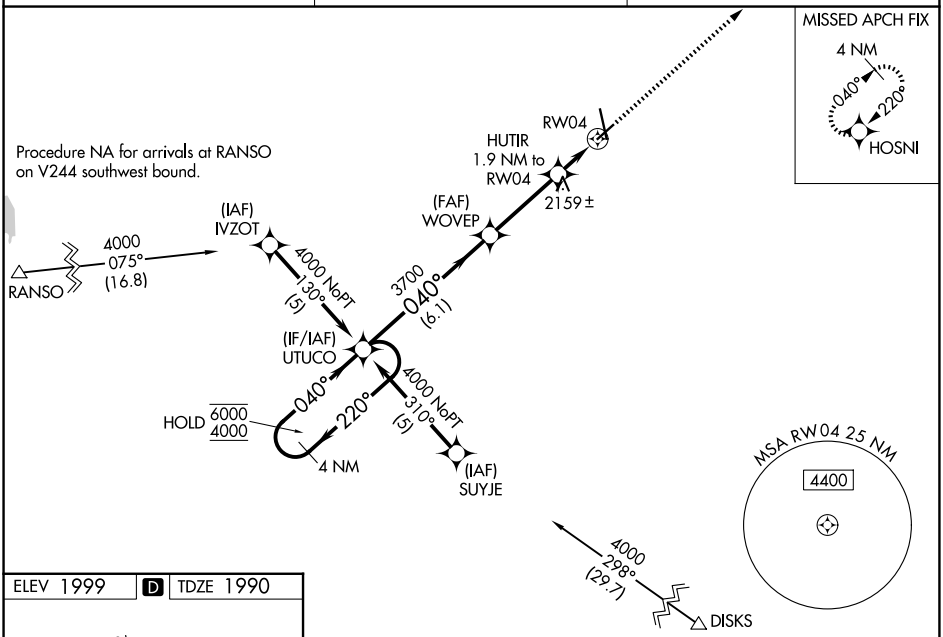

ELEV 1999 | D | TDZE 1990

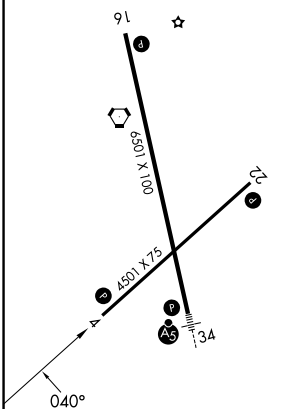

REIL Rwys 4, 22 and 16 L
MIRL Rwys 4-22 and 16-34 L

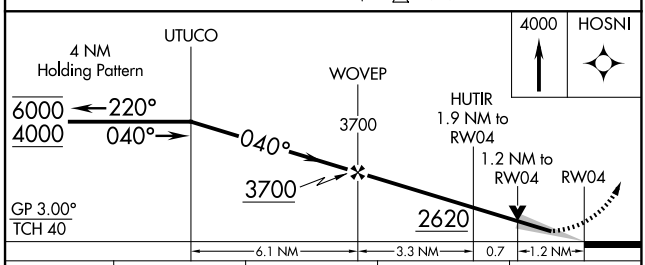

CATEGORY	A	B	C	D
LPV DA	2240-1 250 (300-1)			
LNAV/VNAV DA	2390-1⅛ 400 (400-1⅛)			
LNAV MDA	2420-1 430 (500-1)		2420-1¼ 430 (500-1¼)	2420-1½ 430 (500-1½)
CIRCLING	2480-1 481 (500-1)		2560-1½ 561 (600-1½)	2680-2¼ 681 (700-2¼)

NC-2, 22 JAN 2026 to 19 FEB 2026

NC-2, 22 JAN 2026 to 19 FEB 2026