WAAS CH 58206 W18B	APP CRS 185°	Rwy Ldg 12600 TDZE 629 Apt Elev 629

RNAV (GPS) RWY 18R
HUNTSVILLE INTL-CARL T JONES FLD (HSV)

RNP APCH-GPS.

Circling NA for Cats C/D/E east of Rwy 18L-36R. Simultaneous approach authorized. LNAV procedure NA during simultaneous operations. Use of FD or AP required during simultaneous operations. For uncompensated Baro-VNAV systems, LNAV/VNAV NA below -8 °C or above 54°C. For inop ALS, increase LPV Cat E visibility to RVR 4000, LNAV/VNAV Cat E visibility to RVR 5000, and LNAV Cat E visibility to 1¼ SM.

ASR

ALSF-2

MISSED APPROACH: Climb to 3100 direct BOSAC and hold.

ATIS	HUNTSVILLE APP CON ★	HUNTSVILLE TOWER ★	GND CON	CLNC DEL	UNICOM
121.25	125.6 354.1	127.6 (CTAF) L 350.35	121.9 269.525	120.35	122.95

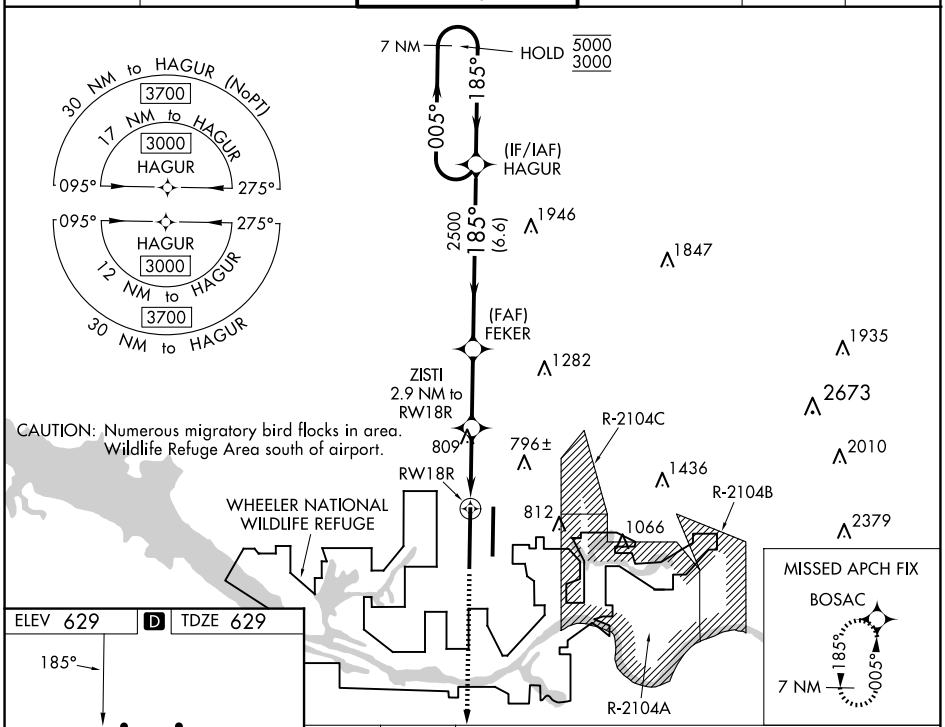

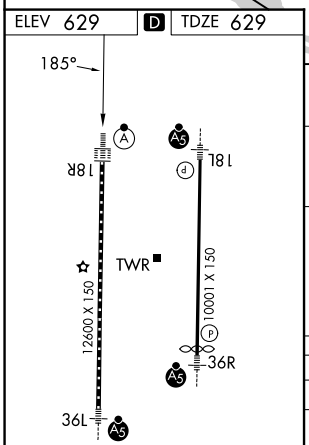

TDZ/CL Rwys 18R and 36L
HIRL Rwys 18L-36R and 18R-36L L

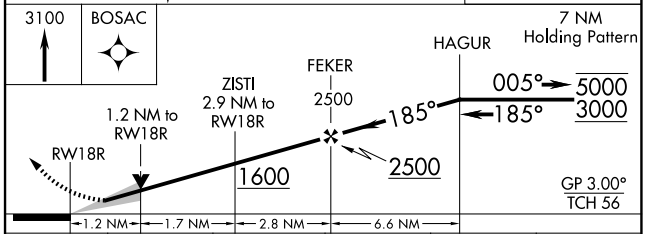

CATEGORY	A	B	C	D	E
LPV DA	829/18 200 (200-½)				
LNAV/VNAV DA	954/26 325 (400-½)				
LNAV MDA	1060/24 431 (500-½)		1060/40 431 (500-¾)		
C CIRCLING	1160-1 531 (600-1)		1160-1½ 531 (600-1½)	1240-2 611 (700-2)	1260-2¼ 631 (700-2¼)

SE-4, 22 JAN 2026 to 19 FEB 2026

SE-4, 22 JAN 2026 to 19 FEB 2026