WAAS CH 82239 W01A	APP CRS 015°	Rwy ldg 4400 TDZE 126 Apt Elev 126

RNAV (GPS) RWY 1
LAKE VILLAGE MUNI (M32)

Circling NA east of Rwy 1-19. Helicopter visibility reduction below 1 SM NA. DME/DME RNP-0.3 NA. Procedure NA at night. Use Greenville altimeter setting.

MISSED APPROACH: Climb to 2000 direct OZIGE and hold.

GLH ASOS	MEMPHIS CENTER	CTAF
125.525	135.875 269.35	122.9 L

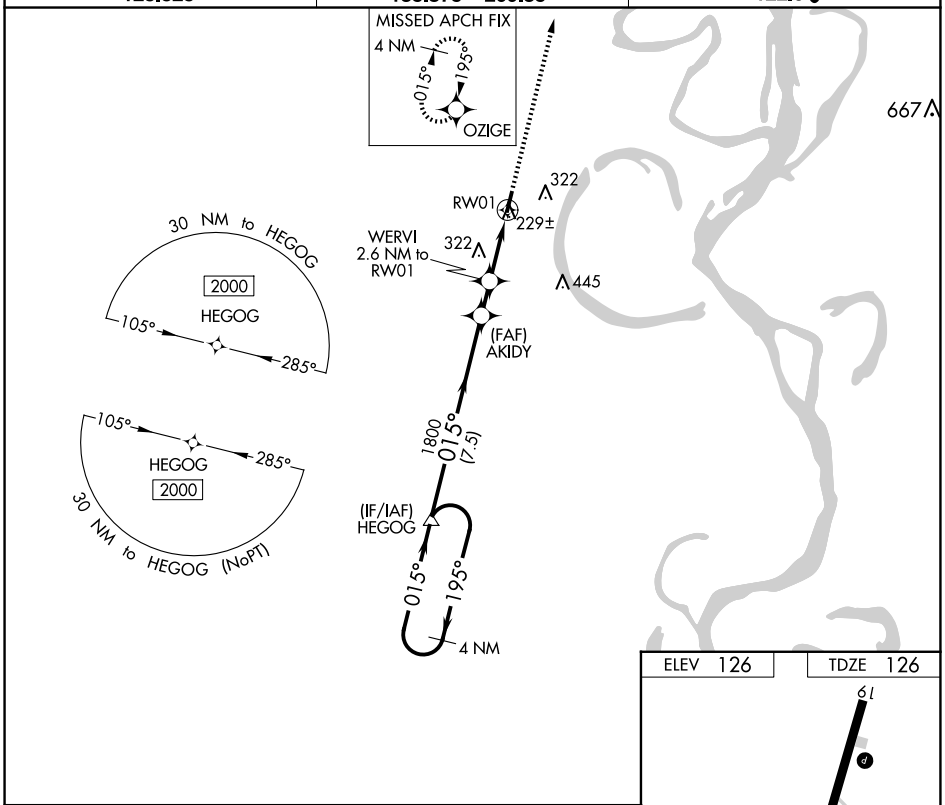

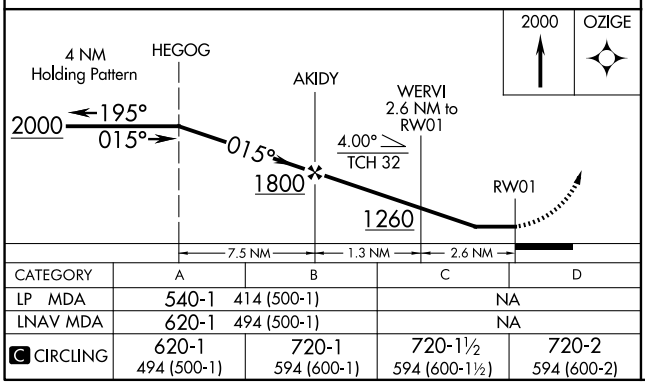

CATEGORY	A	B	C	D
LP MDA	540-1 414 (500-1)		NA	
LNAV MDA	620-1 494 (500-1)		NA	
C CIRCLING	620-1 494 (500-1)	720-1 594 (600-1)	720-1½ 594 (600-1½)	720-2 594 (600-2)

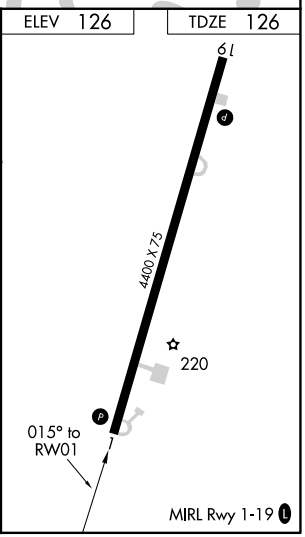

SC-1, 22 JAN 2026 to 19 FEB 2026

SC-1, 22 JAN 2026 to 19 FEB 2026