WAAS CH 99719 W16A	APP CRS 164°	Rwy ldg 6000 TDZE 99 Apt Elev 100

RNAV (GPS) RWY 16
YOLO COUNTY (DWA)

RNP APCH.

T NA When local altimeter setting not received, use Travis AFB altimeter setting and increase all DA 50 feet and all MDA 60 feet, and increase LNAV/VNAV all Cats and LNAV Cat C and D visibility ¼ mile. For uncompensated Baro-VNAV systems, LNAV/VNAV NA below -15°C (5°F) or above 43°C (109°F). Baro-VNAV NA when using Travis AFB altimeter setting.

MISSED APPROACH: Climb to 3600 direct PROAP and hold, continue climb-in-hold to 3600.

AWOS-3P	TRAVIS APP CON	UNICOM
125.775	126.6 281.45	123.0 (CTAF) L

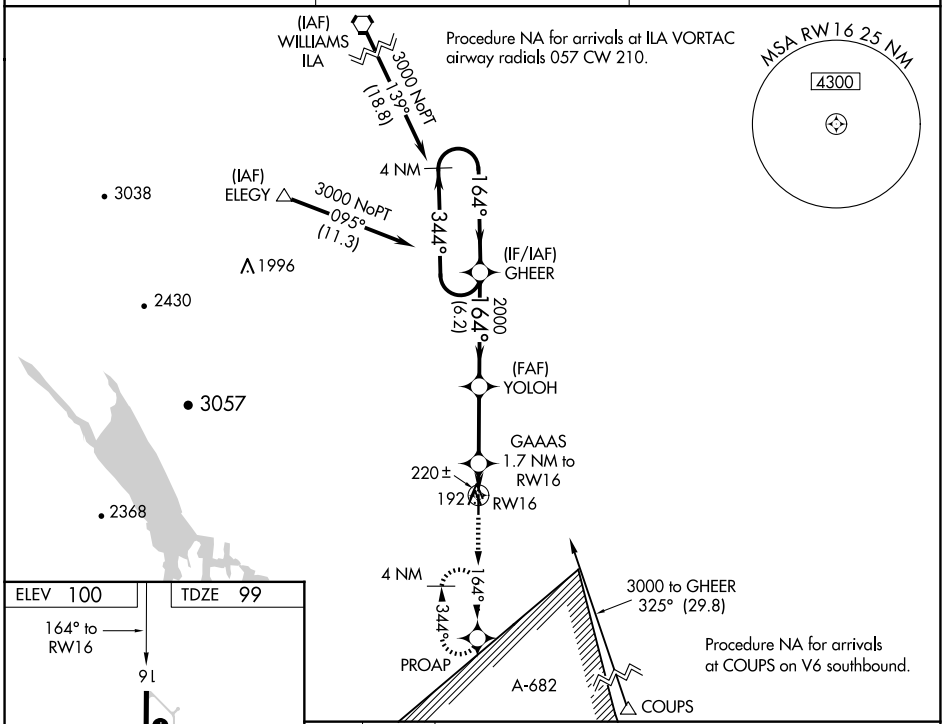

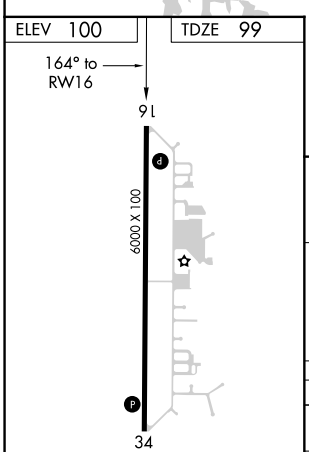

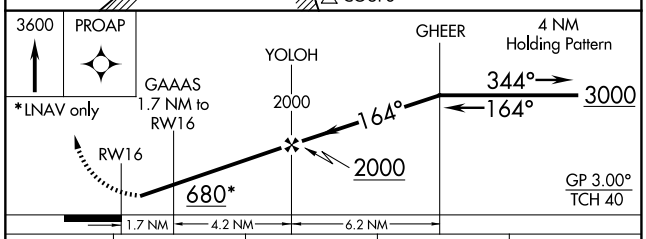

CATEGORY	A	B	C	D
LPV DA	360-1 261 (300-1)			
LNAV/VNAV DA	402-1 303 (400-1)			
LNAV MDA	480-1 381 (400-1)		480-1⅛ 381 (400-1⅛)	

MIRL Rwy 16-34 L

SW-2, 22 JAN 2026 to 19 FEB 2026

SW-2, 22 JAN 2026 to 19 FEB 2026