WAAS CH 72936 W02A	APP CRS 016°	Rwy ldg 6250 TDZE 456 Apt Elev 458

RNAV (GPS) RWY 2
AVI SUQUILLA (P2Ø)

RNP APCH - GPS.

T A NA For uncompensated Baro-VNAV systems, LNAV/VNAV NA below -15°C or above 54°C. Baro-VNAV and VDP NA when using Blythe altimeter setting. When local altimeter setting not received, use Blythe altimeter setting and increase LPV DA to 804 feet and all visibilities ¼ SM. Increase LNAV/VNAV DA to 1018 feet and all visibilities ¼ SM. Increase all MDAs 100 feet and LNAV visibility Cat B/C ¼ SM, and Circling visibility Cat B ¼ SM.

MISSED APPROACH: (Do not exceed 180K until PKE VORTAC) Climb to 1100, then climbing left turn to 5600 direct PKE VORTAC and hold, continue climb-in-hold to 5600.

AWOS-3PT	LOS ANGELES CENTER	UNICOM
132.75	128.15 285.6	122.725 (CTAF) L

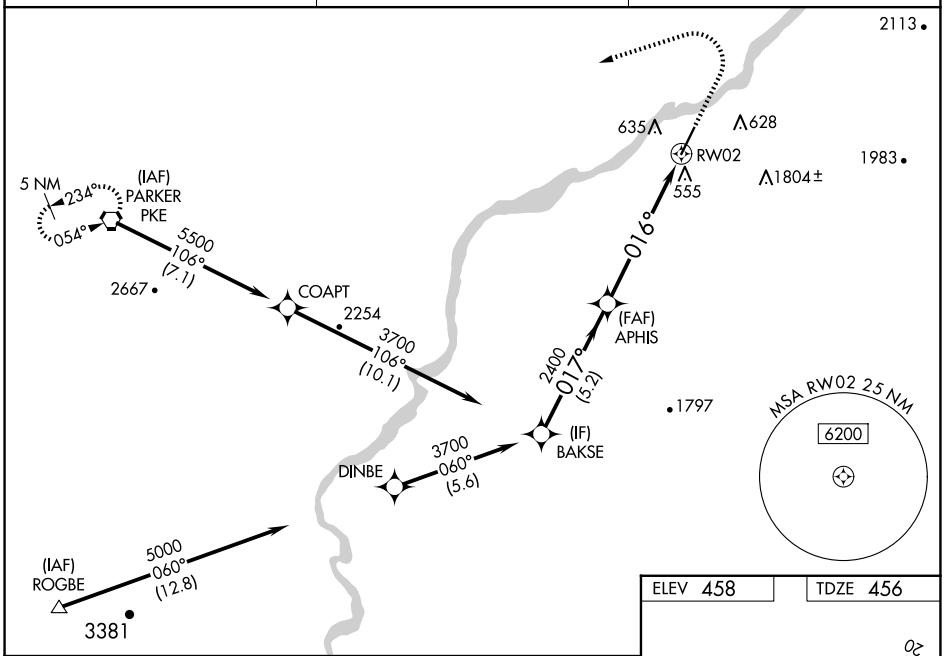

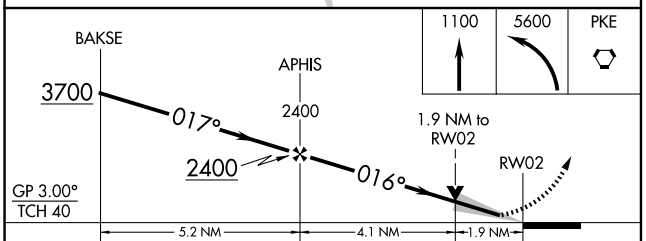

ELEV 458	TDZE 456

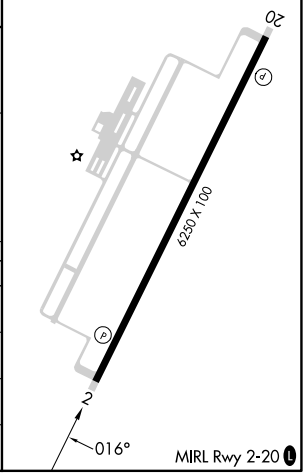

CATEGORY	A	B	C	D
LPV DA	706-¾ 250 (300-¾)			NA
LNAV/VNAV DA	920-1⅜ 464 (500-1⅜)			NA
LNAV MDA	1100-1 644 (700-1)		1100-3 644 (700-3)	NA
C CIRCLING	1100-1 642 (700-1)		1580-3 1122 (1200-3)	NA

SW-4, 22 JAN 2026 to 19 FEB 2026

SW-4, 22 JAN 2026 to 19 FEB 2026