RNAV (GPS) RWY 36
ANTLERS MUNI (8ØF)

WAAS CH 70428 W36A	APP CRS 358°	Rwy Ldg 4001 TDZE 576 Apt Elev 577

RNP APCH - GPS.

NA

Baro-VNAV NA. Circling Rwy 18 NA at night. Rwy 36 helicopter visibility reduction below ¾ SM NA. Use PRX altimeter setting; when not received, use DUA altimeter setting: increase LPV and LNAV/VNAV DA to 937 feet; increase all MDAs 40 feet.

MISSED APPROACH: Climb to 3000 direct GEGEE and hold.

PRX AWOS-3PT	FORT WORTH CENTER	CTAF
119.675	124.875 370.95	122.9 L

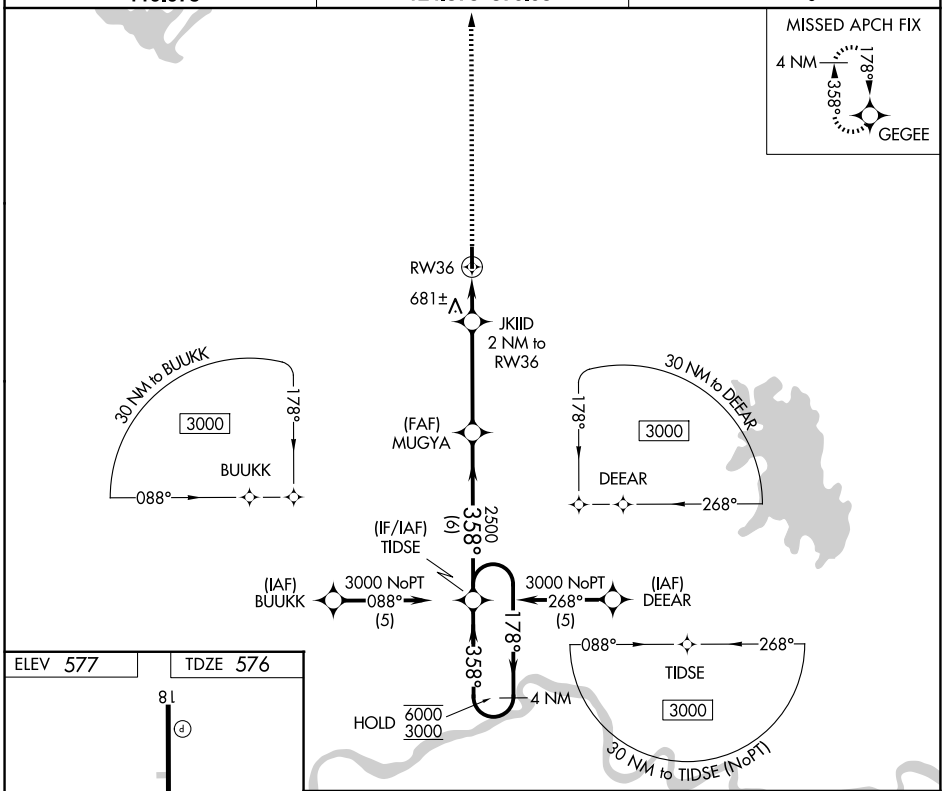

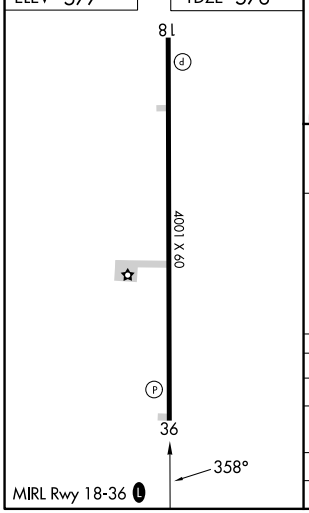

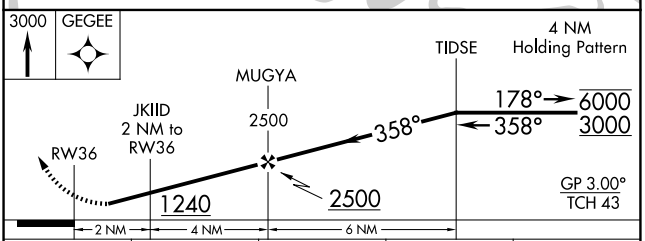

CATEGORY	A	B	C	D
LPV DA	911-1	335 (400-1)	NA	
LNAV/VNAV DA	911-1	335 (400-1)	NA	
LNAV MDA	1020-1	444 (500-1)	NA	
CIRCLING	1140-1	563 (600-1)	NA	

SC-1, 22 JAN 2026 to 19 FEB 2026

SC-1, 22 JAN 2026 to 19 FEB 2026