WAAS CH 82407 W34A	APP CRS 348°	Rwy ldg 4200 TDZE 1506 Apt Elev 1506

RNAV (GPS) RWY 34
SEWARD MUNI (SWT)

RNP APCH.

Baro-VNAV NA. Use Lincoln altimeter setting. Circling NA to Rwys 4 and 22.
NA Rwy 34 helicopter visibility reduction below ¾ SM NA.

MISSED APPROACH: Climb to 3300 direct APIKY and hold.

LNK ASOS	OMAHA APP CON	UNICOM
118.05 290.9	124.0 270.3	122.8 (CTAF) L

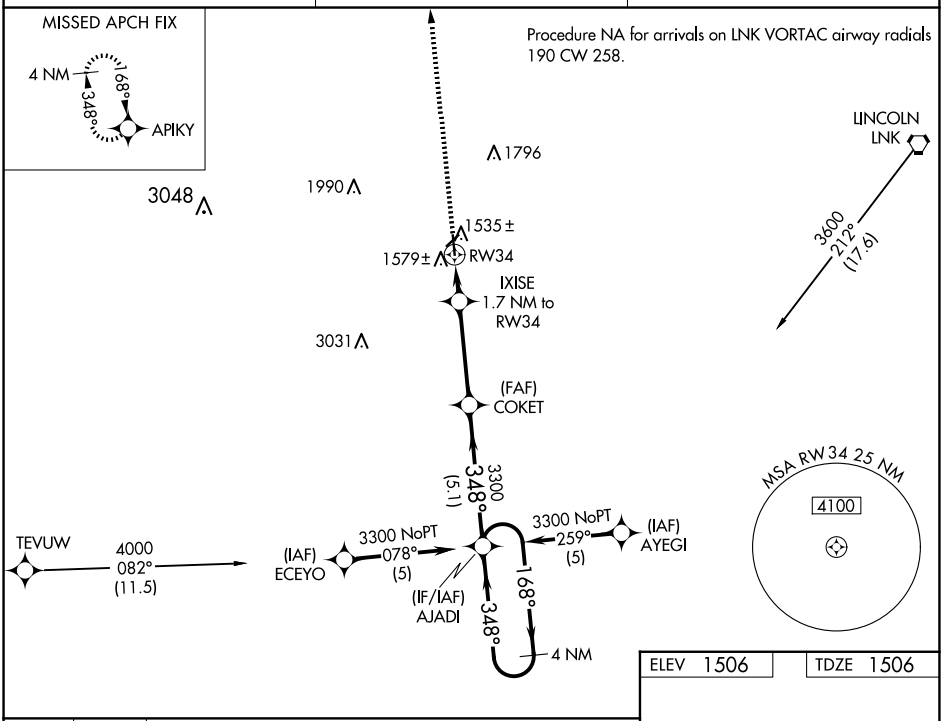

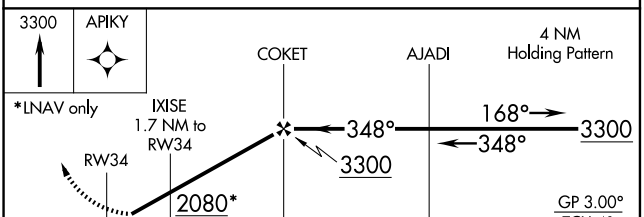

CATEGORY	A	B	C	D
LPV DA	1833-1¼ 327 (400-1¼)		NA	
LNAV/VNAV DA	1926-1½ 420 (500-1½)		NA	
LNAV MDA	1960-1 454 (500-1)		NA	
CIRCLING	2020-1 514 (600-1)		NA	

ELEV 1506 TDZE 1506

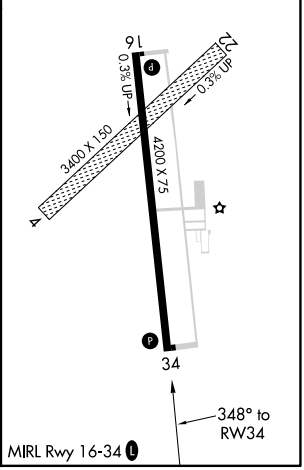

NC-2, 22 JAN 2026 to 19 FEB 2026
NC-2, 22 JAN 2026 to 19 FEB 2026