RNAV (GPS) RWY 25
BLAIRSTOWN (1N7)

APP CRS	Rwy Ldg	2877
254°	TDZE	371
	Apt Elev	372

RNP APCH.

T
A NA

Procedure NA at night. Obtain local altimeter setting on CTAF; when not received, use Lehigh Valley Intl altimeter setting. Rwy 25 helicopter visibility reduction below 1 SM NA.

MISSED APPROACH: Climbing left turn to 3000 direct COATE and hold.

NEWARK APP CON	UNICOM
123.775 379.9	123.0 (CTAF) L

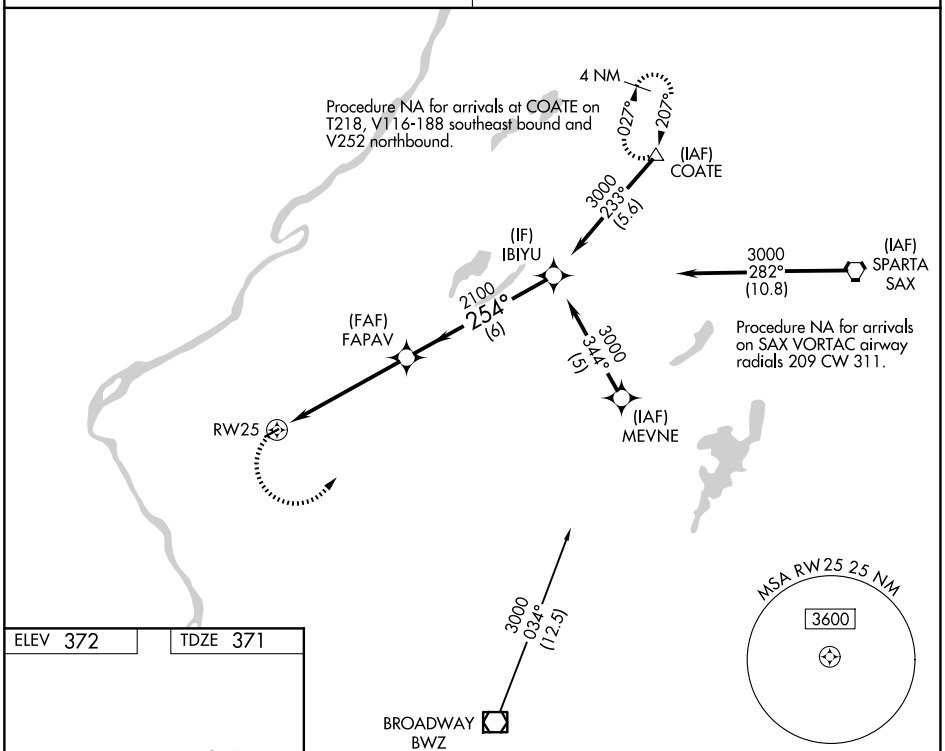

ELEV 372	TDZE 371

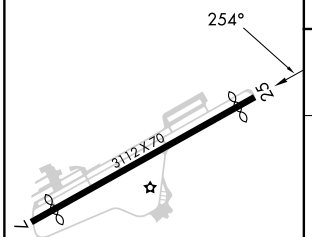

MIRL Rwy 7-25 L

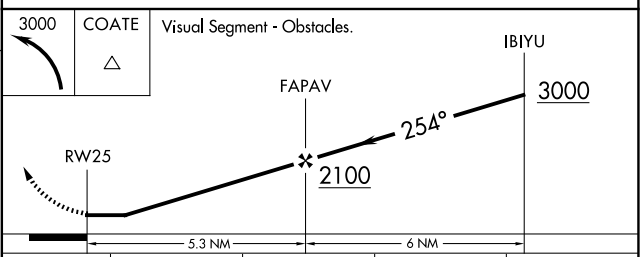

CATEGORY	A	B	C	D
LNAV MDA	1260-1¼ 889 (900-1¼)		NA	
LEHIGH VALLEY INTL ALTIMETER SETTING MINIMUMS				
LNAV MDA	1540-1¼ 1169 (1200-1¼)	1540-1½ 1169 (1200-1½)	NA	

NE-2, 22 JAN 2026 to 19 FEB 2026

NE-2, 22 JAN 2026 to 19 FEB 2026