WAAS CH 49124 W29A	APP CRS 290°	Rwy ldg 3600 TDZE 86 Apt Elev 90

RNAV (GPS) RWY 29
PETALUMA MUNI (O69)

RNP APCH-GPS.

For uncompensated Baro-VNAV systems, LNAV/VNAV NA below -15°C or above 54°C. Circling Rwy 11 NA at night.

MISSED APPROACH: Climb to 3500 direct XIKIY and on track 216° to HIRUV.

AWOS-3P	OAKLAND CENTER	UNICOM
132.325	127.8 353.5	122.7 (CTAF) L

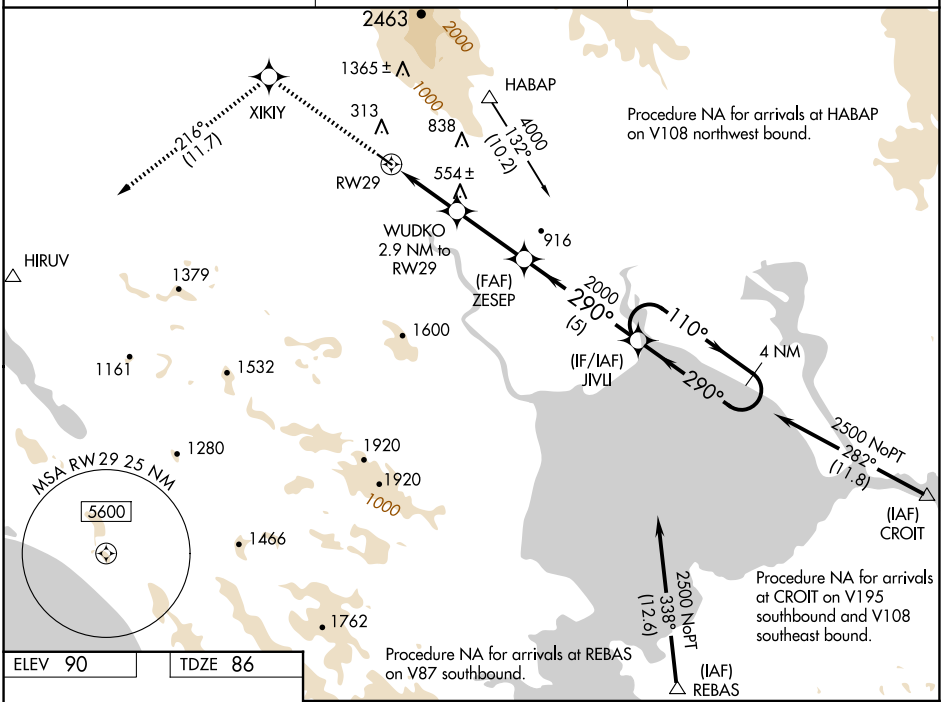

Procedure NA for arrivals at HABAP on V108 northwest bound.

Procedure NA for arrivals at CROIT on V195 southbound and V108 southeast bound.

Procedure NA for arrivals at REBAS on V87 southbound.

ELEV 90	TDZE 86

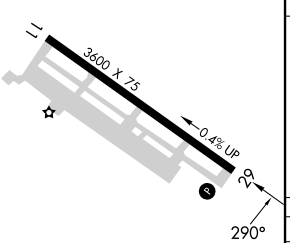

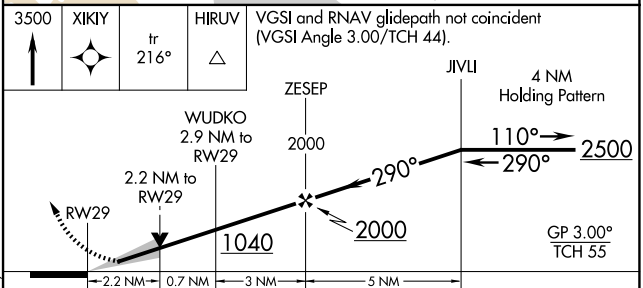

CATEGORY	A	B	C	D
LPV DA	356-⅞ 270 (300-⅞)		NA	
LNAV/VNAV DA	707-2½ 621 (700-2½)		NA	
LNAV MDA	820-1 734 (800-1)		NA	
CIRCLING	820-1 730 (800-1)	940-1¼ 850 (900-1¼)	NA	

REIL Rwy 29 L
MIRL Rwy 11-29 L

SW-2, 22 JAN 2026 to 19 FEB 2026

SW-2, 22 JAN 2026 to 19 FEB 2026