WAAS CH 93838 W27A	APP CRS 270°	Rwy Ldg 4043 TDZE 1240 Apt Elev 1243

RNAV (GPS) RWY 27
CUMBERLAND MUNI (UBE)

RNP APCH - GPS.

For uncompensated Baro-VNAV systems, LNAV/VNAV NA below -17°C or above 54°C. Baro-VNAV and VDP NA when using Rice Lake altimeter setting. Rwy 27 helicopter visibility reduction below ¾ SM NA. When local altimeter setting not received, use Rice Lake altimeter setting; increase LPV DA to 1533 feet and LNAV/VNAV DA to 1549 feet and all MDA 60 feet; increase LPV all Cats visibility and LNAV Cat C/D visibility ⅛ mile; increase Circling Cat D visibility ¼ mile. Circling Rwy 18, 36 NA at night.

MISSED APPROACH: Climb to 3400 direct DESTE and hold.

AWOS-3PT	MINNEAPOLIS CENTER	GCO	UNICOM
119.175	125.3 335.6	121.725	122.8 (CTAF) L

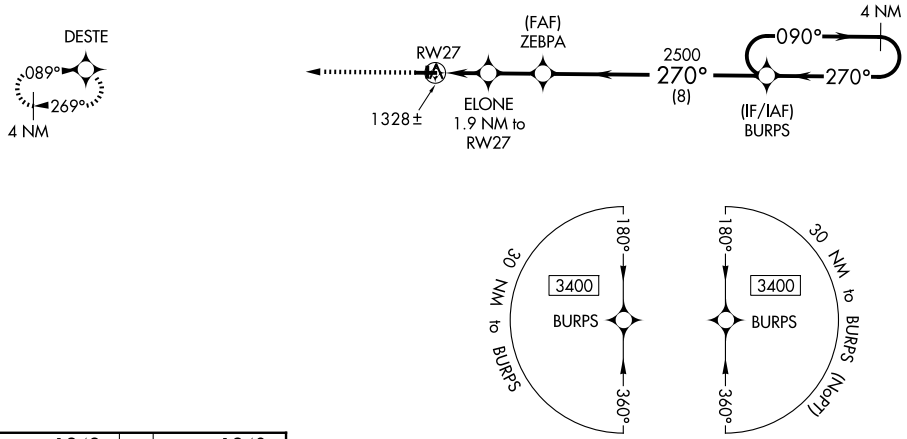

ELEV 1243 TDZE 1240

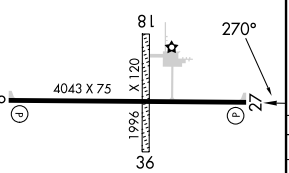

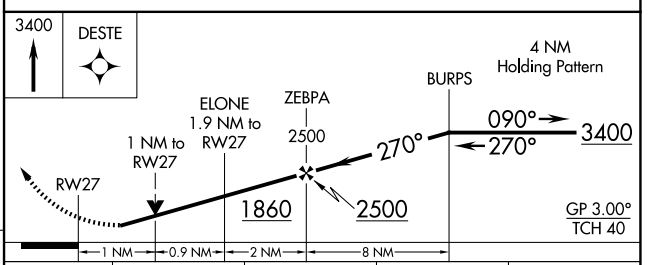

CATEGORY	A	B	C	D
LPV DA	1490-1 250 (300-1)			
LNAV/VNAV DA	1506-1 266 (300-1)			
LNAV MDA	1580-1 340 (400-1)			
CIRCLING	1640-1 397 (400-1)	1940-1 697 (700-1)	1940-2 697 (700-2)	1980-2 ¼ 737 (800-2 ¼)

REIL Rwys 9 and 27 L
MIRL Rwy 9-27 L

EC-3, 22 JAN 2026 to 19 FEB 2026

EC-3, 22 JAN 2026 to 19 FEB 2026