APP CRS	Rwy Ldg	3900
311°	TDZE	412
	Apt Elev	412

RNAV (GPS) RWY 31
FRANKLIN COUNTY (F53)

RNP APCH.

Circling Rwy 13 NA at night. Rwy 31 helicopter visibility reduction below ¾ SM NA. Use Mount Pleasant Rgnl altimeter setting; when not received, procedure NA.

MISSED APPROACH: Climbing right turn to 3000 direct FOSMA and hold.

OSA AWOS-3	FORT WORTH CENTER	UNICOM
119.775	132.025 317.75	123.0 (CTAF)

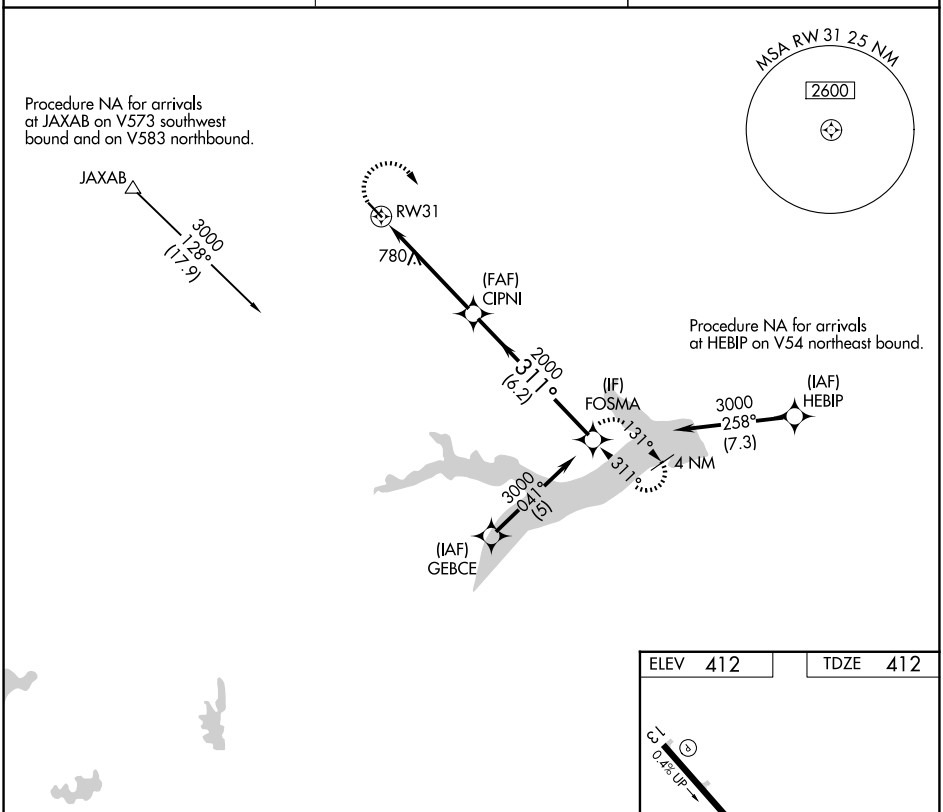

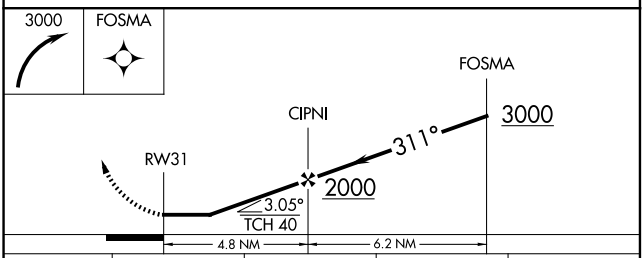

CATEGORY	A	B	C	D
LNAV MDA	1160-1 748 (800-1)	1160-1¼ 748 (800-1¼)	NA	
CIRCLING	1160-1 748 (800-1)	1160-1¼ 748 (800-1¼)	NA	

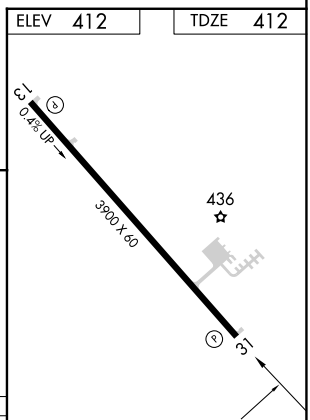

MIRL Rwy 13-31

SC-2, 22 JAN 2026 to 19 FEB 2026