WAAS CH 56540 W28A	APP CRS 283°	Rwy Ldg 6000 TDZE 4230 Apt Elev 4230

RNAV (GPS) RWY 28
HAWTHORNE INDUSTRIAL (HTH)

Circling NA to Rwys 15 and 33. When local altimeter setting not received, procedure NA. Circling NA south of Rwy 10-28. DME/DME RNP-0.3 NA. Rwy 28 helicopter visibility reduction below ¾ SM NA.

MISSED APPROACH: Climb to 4750 then climbing right turn to 10000 direct ZICYO and on track 288° to YERIN and hold.

AWOS-3	OAKLAND CENTER	UNICOM
120.225	125.75 284.65	122.8 (CTAF) L

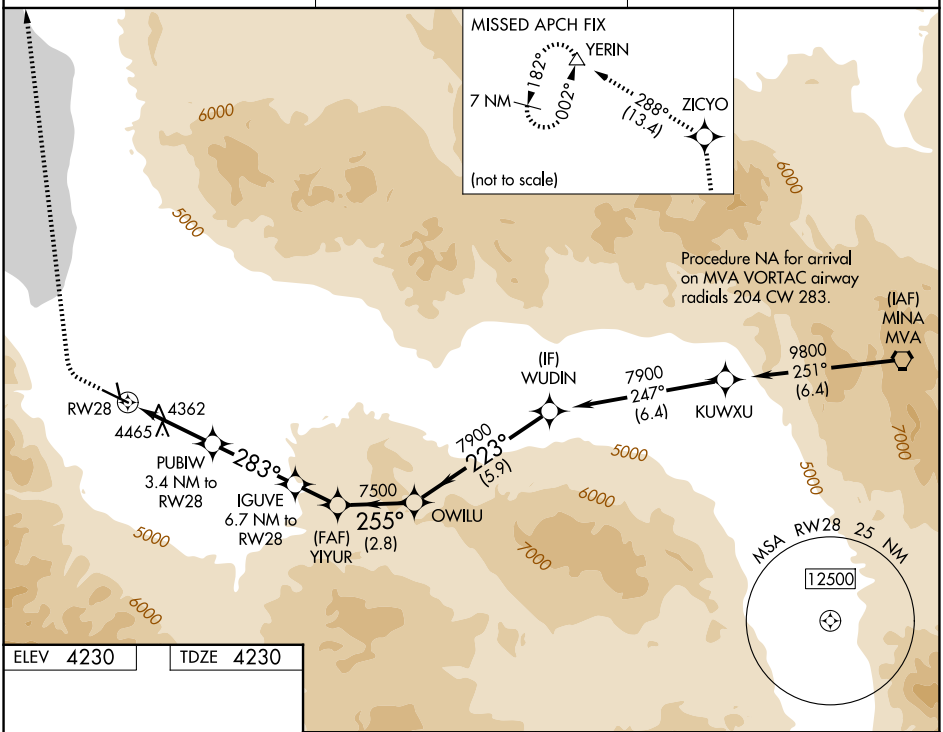

ELEV 4230 TDZE 4230

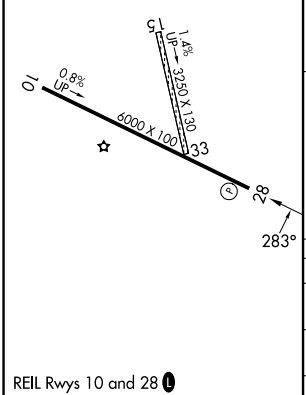

REIL Rwys 10 and 28 L
MIRL Rwy 10-28 L

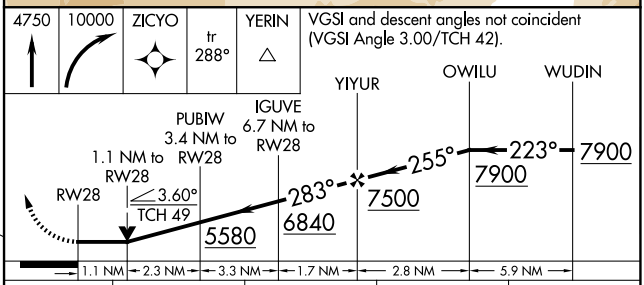

CATEGORY	A	B	C	D
LP MDA	4620-1 390 (400-1)		4620-1⅛ 390 (400-1⅛)	NA
LNAV MDA	4720-1 490 (500-1)		4720-1⅜ 490 (500-1⅜)	NA
CIRCLING	4720-1 490 (500-1)		5680-3 1450 (1500-3)	NA

SW-4, 22 JAN 2026 to 19 FEB 2026
SW-4, 22 JAN 2026 to 19 FEB 2026