WAAS CH 82442 W35A	APP CRS 352°	Rwy Ldg 4600 TDZE 3187 Apt Elev 3187

RNAV (GPS) RWY 35
FLOYDADA MUNI (41F)

RNP APCH.

NA Rwy 35 helicopter visibility reduction below ¾ SM NA. Use Plainview altimeter setting, when not received, use Lubbock altimeter setting and increase all MDA 20 feet; increase LP Cat C visibility ⅛ SM and Circling Cat C visibility ¼ mile.

MISSED APPROACH: Climbing left turn to 5000 direct ASACI and hold.

PVW AWOS-3	LUBBOCK APP CON	UNICOM
119.675	119.2 351.8	122.8 (CTAF) L

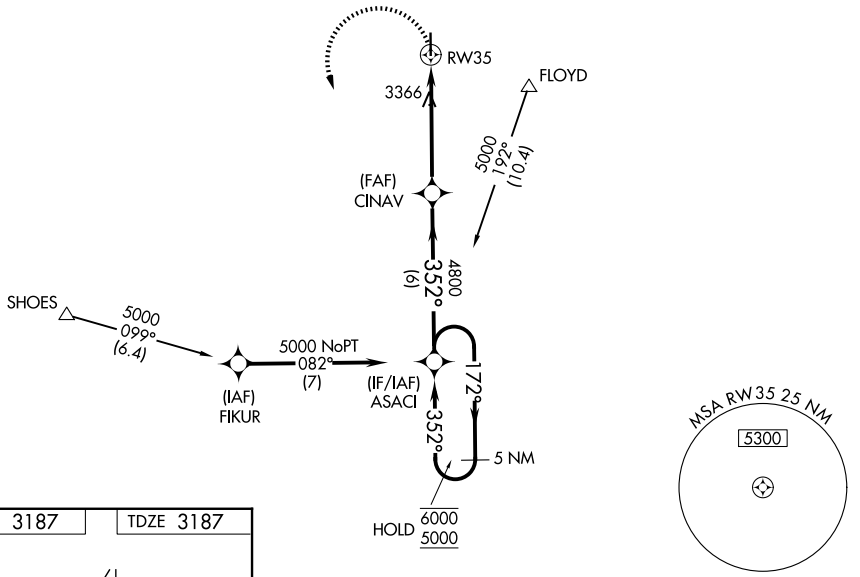

ELEV 3187 TDZE 3187

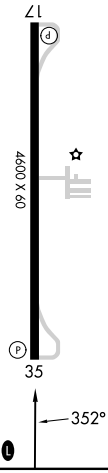

MIRL Rwy 17-35 L

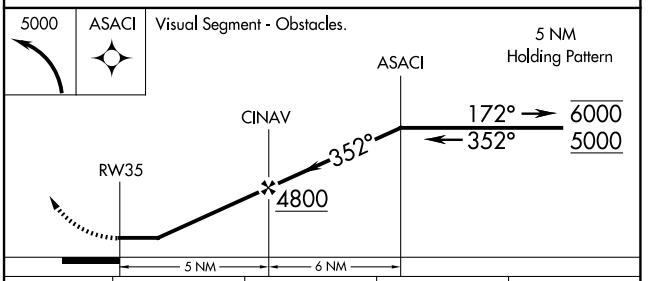

CATEGORY	A	B	C	D
LP MDA	3760-1 573 (600-1)		3760-1⅝ 573 (600-1⅝)	NA
LNAV MDA	3840-1 653 (700-1)		3840-1⅞ 653 (700-1⅞)	NA
CIRCLING	3840-1 653 (700-1)	3920-1 733 (800-1)	3980-2¼ 793 (800-2¼)	NA

SC-2, 22 JAN 2026 to 19 FEB 2026
SC-2, 22 JAN 2026 to 19 FEB 2026