WAAS CH 63036 W12A	APP CRS 123°	Rwy Ldg 3402 TDZE 2677 Apt Elev 2677

RNAV (GPS) RWY 12

CURTIS MUNI (47V)

Baro-VNAV NA. Use Mc Cook altimeter setting; when not received, use North Platte altimeter setting and increase all DA 10 feet and all MDA 20 feet, and increase LNAV/VNAV Cat A and B visibility to 1¼ mile. DME/DME RNP-0.3 NA. Helicopter visibility reduction below ¾ SM NA. Night landing: Rwys 17, 35 NA.

MISSED APPROACH: Climb to 5000 direct HASEK and hold.

MCK ASOS	DENVER CENTER	CTAF
119.025	132.7 226.675	122.9 L

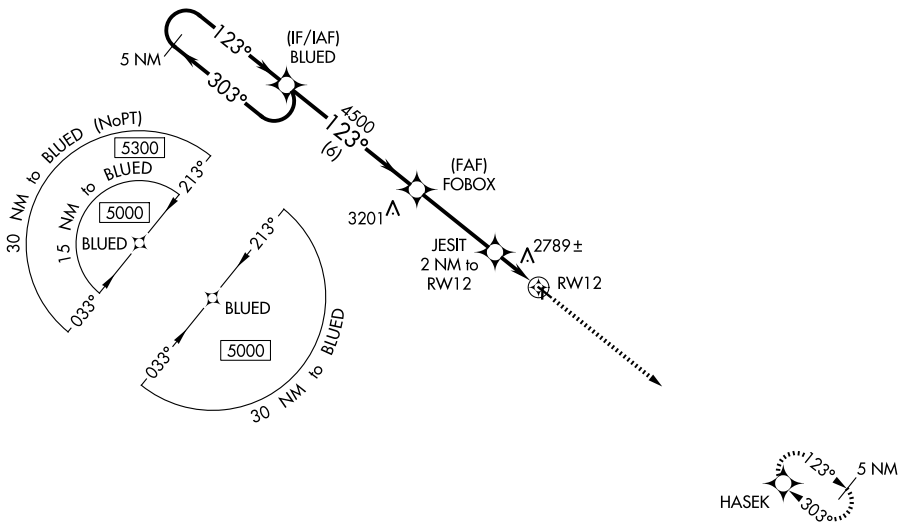

ELEV 2677 TDZE 2677

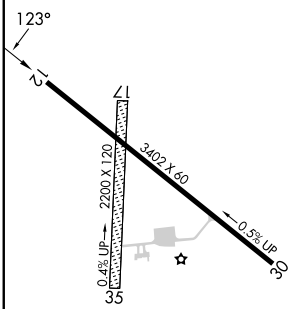

MIRL Rwy 12-30 L

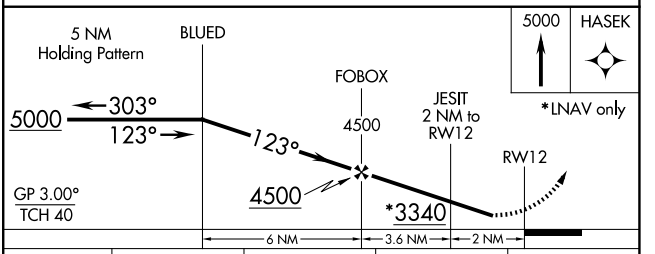

CATEGORY		A	B	C	D
LPV	DA	3002-1⅛	325 (400-1⅛)	NA	
LNAV/VNAV	DA	3026-1⅛	349 (400-1⅛)	NA	
LNAV	MDA	3120-1	443 (500-1)	NA	
CIRCLING		3200-1 523 (600-1)	3380-1 703 (800-1)	NA	

NC-2, 22 JAN 2026 to 19 FEB 2026
NC-2, 22 JAN 2026 to 19 FEB 2026