WAAS CH 69526 W05A	APP CRS 053°	Rwy Ldg 5011 TDZE 149 Apt Elev 162

RNAV (GPS) RWY 5
GREENWOOD-LEFLORE (GWO)

RNP APCH - GPS.

Rwy 5 helicopter visibility reduction below 1 SM NA. When local altimeter setting not received, use Greenville altimeter setting and increase all MDAs 120 feet and visibility LP Cat C/D ⅜ SM, LNAV Cat C/D ¼ SM and Circling Cat C ½ SM. Straight-in Rwy 5 NA at night, Circling Rwy 5, 23 NA at night.

MISSED APPROACH: Climb to 600 then climbing left turn to 2500 direct HIVBI and hold.

ASOS	MEMPHIS CENTER	GREENWOOD TOWER ★	GND CON	UNICOM
119.975	132.5 259.1	118.35 (CTAF) L 367.6	125.55 373.4	122.95

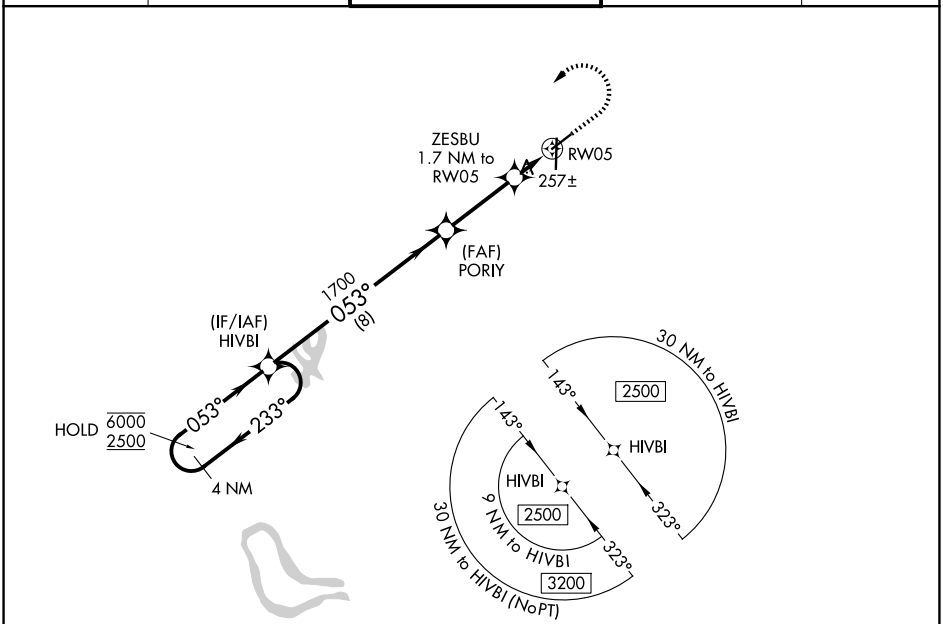

ELEV 162 TDZE 149

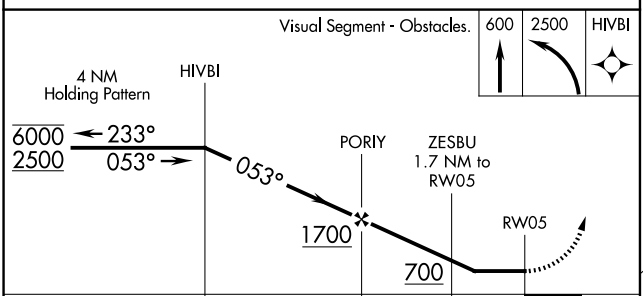

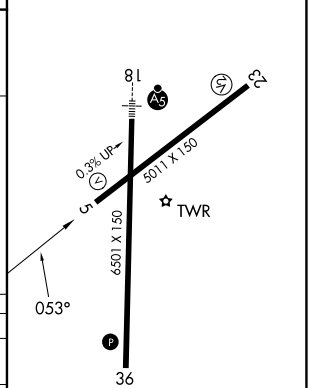

CATEGORY	A	B	C	D
LP MDA	520-1 371 (400-1)			
LNAV MDA	540-1 391 (400-1)		540-1⅛ 391 (400-1⅛)	
CIRCLING	760-1 598 (600-1)		1000-2½ 838 (900-2½)	1120-3 958 (1000-3)

REIL Rwys 23 and 36
MIRL Rwy 5-23 L
HIRL Rwy 18-36 L

SC-4, 19 FEB 2026 to 19 MAR 2026

SC-4, 19 FEB 2026 to 19 MAR 2026